

Urban Regeneration and private public partnership

Prof. Carmelina Bevilacqua

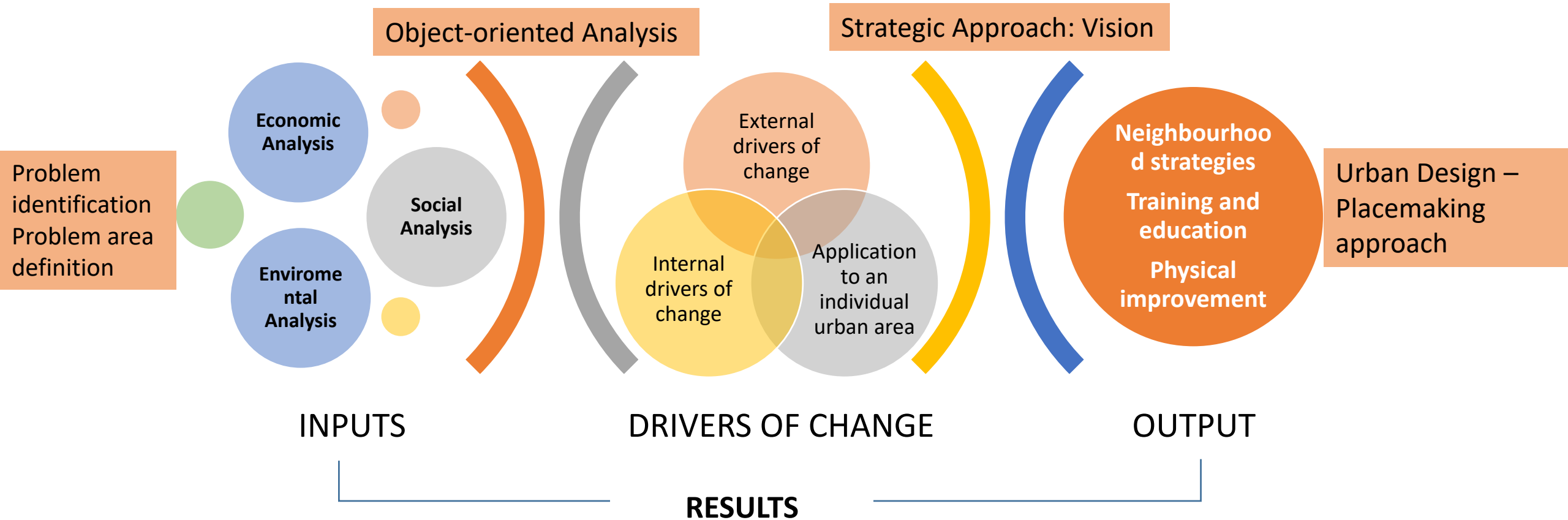
Innovation spaces – Urban design and Regeneration process

Corso di Laurea in Scienze dell'Architettura

Frame concettuale: iniziativa di rigenerazione urbana

1. Spazi pubblici
2. Recupero dell'esistente
3. Relazioni/connessioni
4. Paesaggio
5. Mixitè
6. Gestione degli investimenti
7. Gestire il cambiamento della domanda di trasformazione

Come si realizza un'iniziativa di rigenerazione urbana: il processo



Economic Development:

e.g. Support for new and existing firm, improved infrastructure, innovation, economic diversification

Contextual analysis

	Subject area	Considerations
Roles and relationships of the site/area to its strategic context	<ul style="list-style-type: none"> • Function • Linkages to wider area • Relationship to adjacent areas 	<ul style="list-style-type: none"> • Current performance relative to similar areas • Identity
Contiguous areas	<ul style="list-style-type: none"> • Land uses • Views and skyline 	
Character appraisal	<ul style="list-style-type: none"> • Historical development • Settlement pattern • Archeology (initial appraisal) • Cultural characteristics and heritage • Local history • Colour and textures • Local vernacular • Facade treatments • Roofscape 	<ul style="list-style-type: none"> • Building elements and fenestration • Rhythm and pattern • Details and richness • Local community aspirations • Local/regional building traditions and materials • Other local traditions • Events/festivals • Place names • Natural environment/ ecology / local provenance (plants, trees etc.)

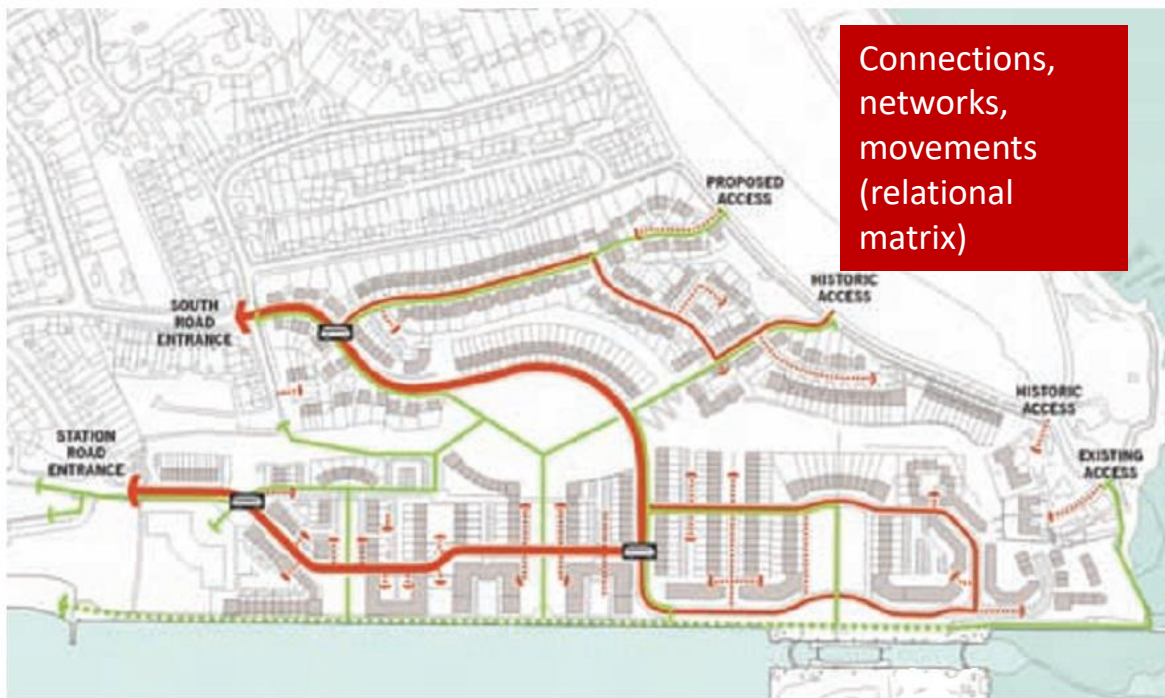
Urban Structure (settlement matrix/pattern)

Urban landscape Open spaces (ecological matrix)

Connections, networks, movements (relational matrix)

Streetscape and public realm analysis	<ul style="list-style-type: none"> • Visual clutter • Lighting • Barriers • Live edges 	<ul style="list-style-type: none"> • Street furniture, public information and signing • Public art • Safety
Buildings, structures and spaces	<ul style="list-style-type: none"> • Layout and form of spaces • Public /private interface • Layout and form of buildings (including height, scale and massing) • Age and condition of buildings and structure • Relationship between built and unbuilt form 	<ul style="list-style-type: none"> • Sense of enclosure • Types of buildings • Continuity of facades • Urban grain • Public and open spaces
Uses and activities	<ul style="list-style-type: none"> • Ground floors • Upper floors • Evening economy • Activity spines and nodes • Public and open spaces 	<ul style="list-style-type: none"> • Arts and culture • Amenities and facilities • Education • Leisure and recreation • Employment • Wildlife
Visual analysis	<ul style="list-style-type: none"> • Image and perception of the area • Gaps and enclosure • Views (local and strategic), vistas and landmarks • Skylines • Gateways and thresholds 	<ul style="list-style-type: none"> • Boundaries and barriers • Aesthetic quality • Legibility


Connections, networks, movements (relational matrix)




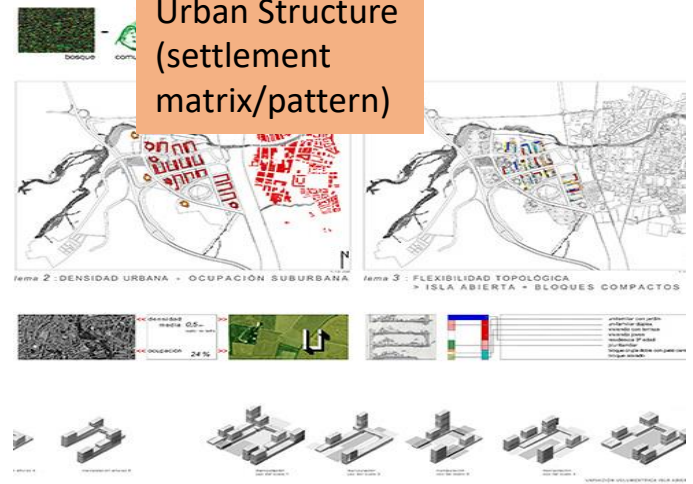
The movement framework clearly illustrates the route network for pedestrians, cyclists, public transport and other vehicles

- Main Loop Road
- Secondary Streets
- Minor Streets
- Key Footpath Routes
- Promenade Cycleway
- Possible Bus Stop


Urban landscape Open spaces (ecological matrix)



Urban Structure (settlement matrix/pattern)



Portland, USA



Philadelphia, USA

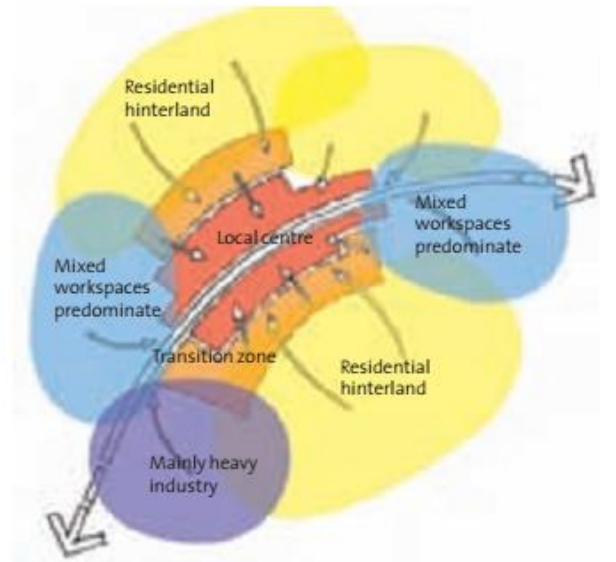


London, West End



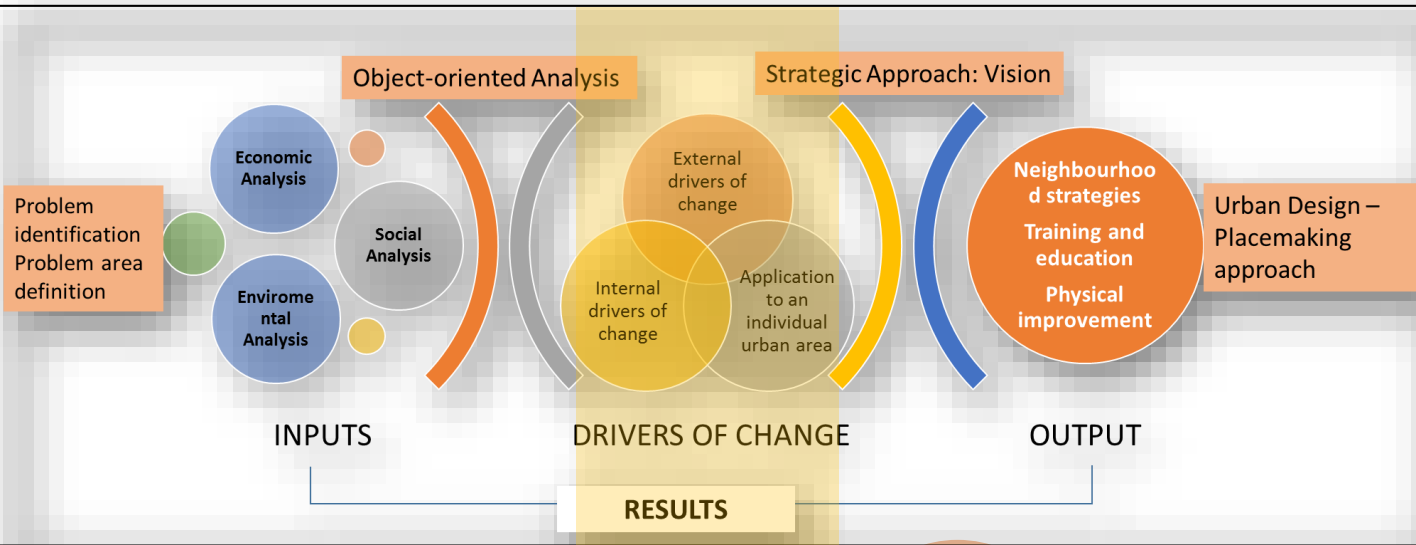
Uses are still being zoned and roads designed as strategic routes at the expense of the creation of more local relationships based on walking and cycling.

MIXED USES)

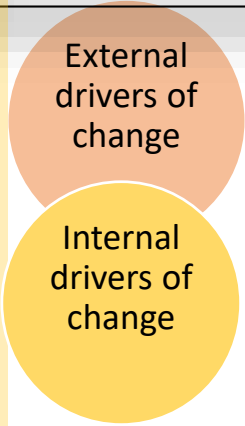
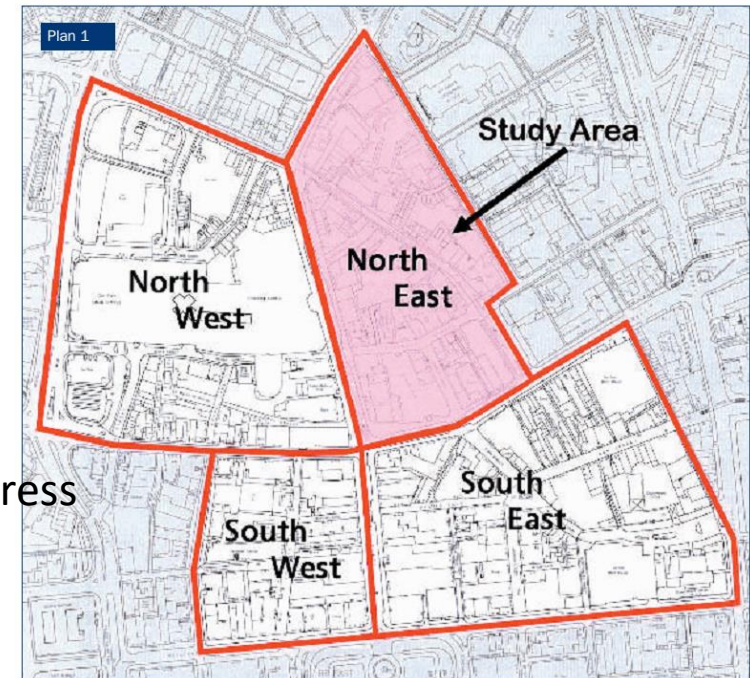


A more vibrant and sustainable form results from blurring the distinction between uses and designing places that make walking to the local centre, and bus stop or railway station, as convenient and comfortable as possible

Come si realizza un'iniziativa di rigenerazione urbana: analisi di un caso studio - Belfast

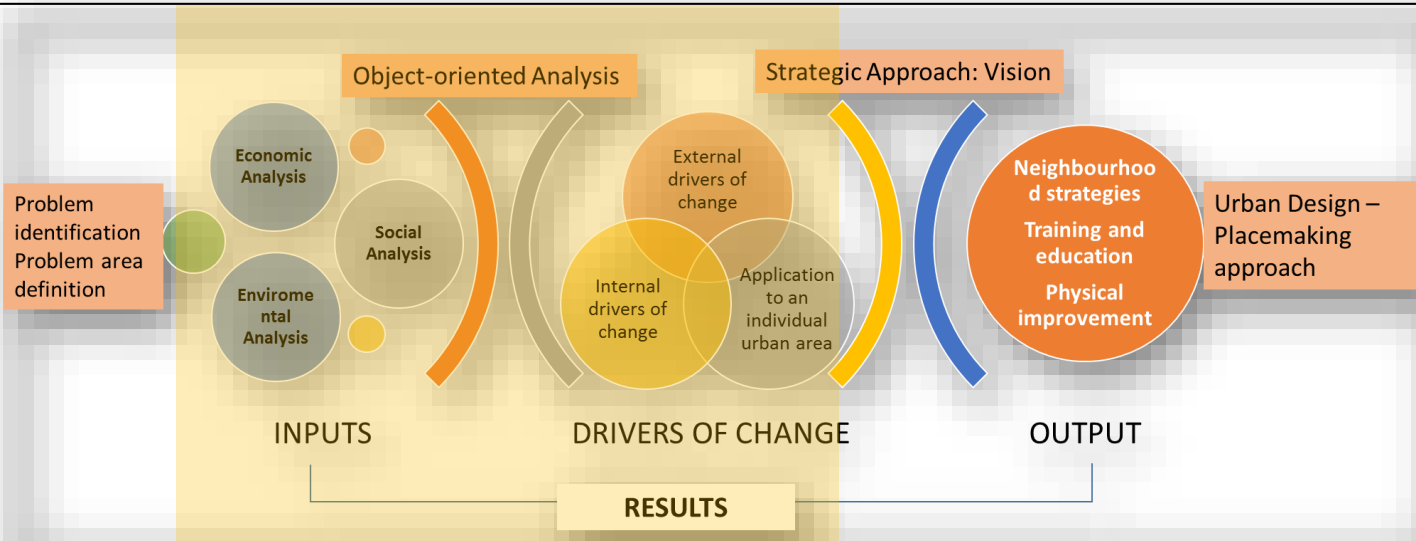


Belfast City Centre: North East Quarter

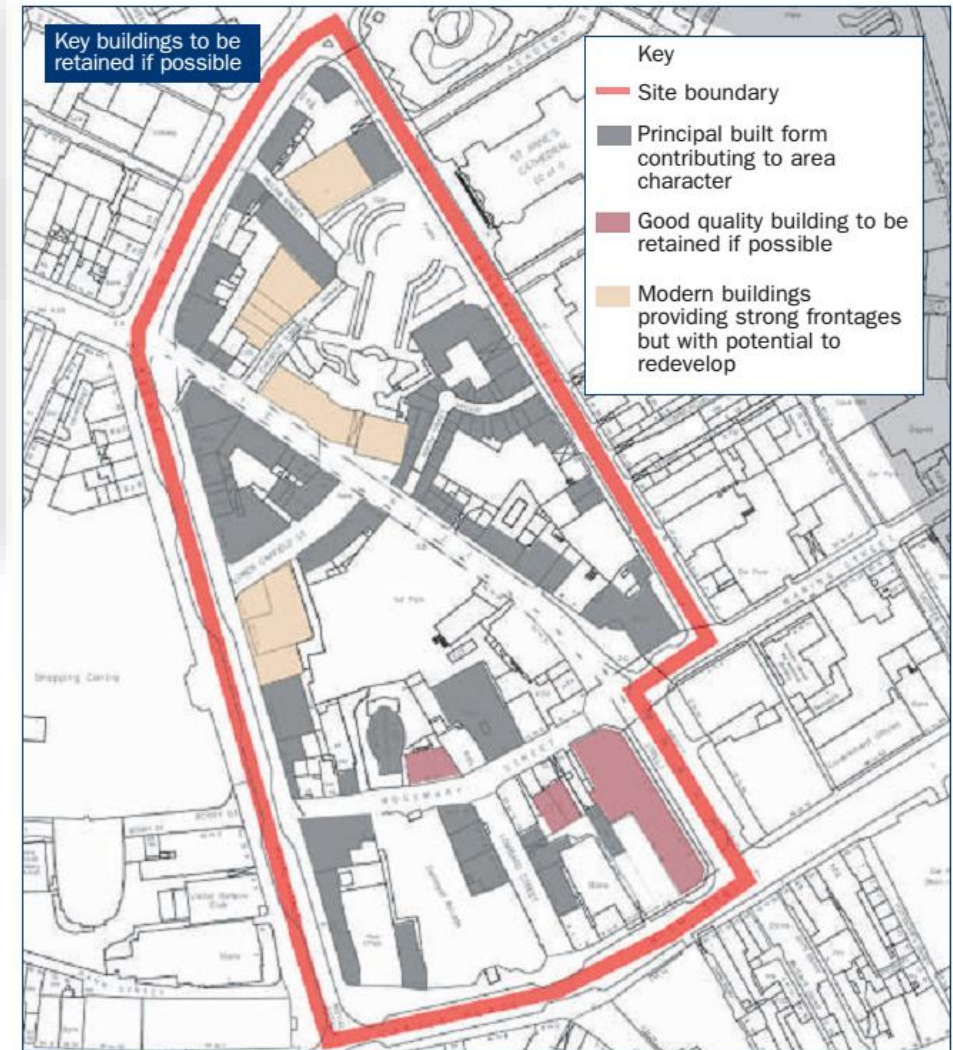


European cohesion policy: Urban Sustainable Development.
 National Urban Regeneration principles
 to tackling social, economic and physical regeneration and to redress disadvantage

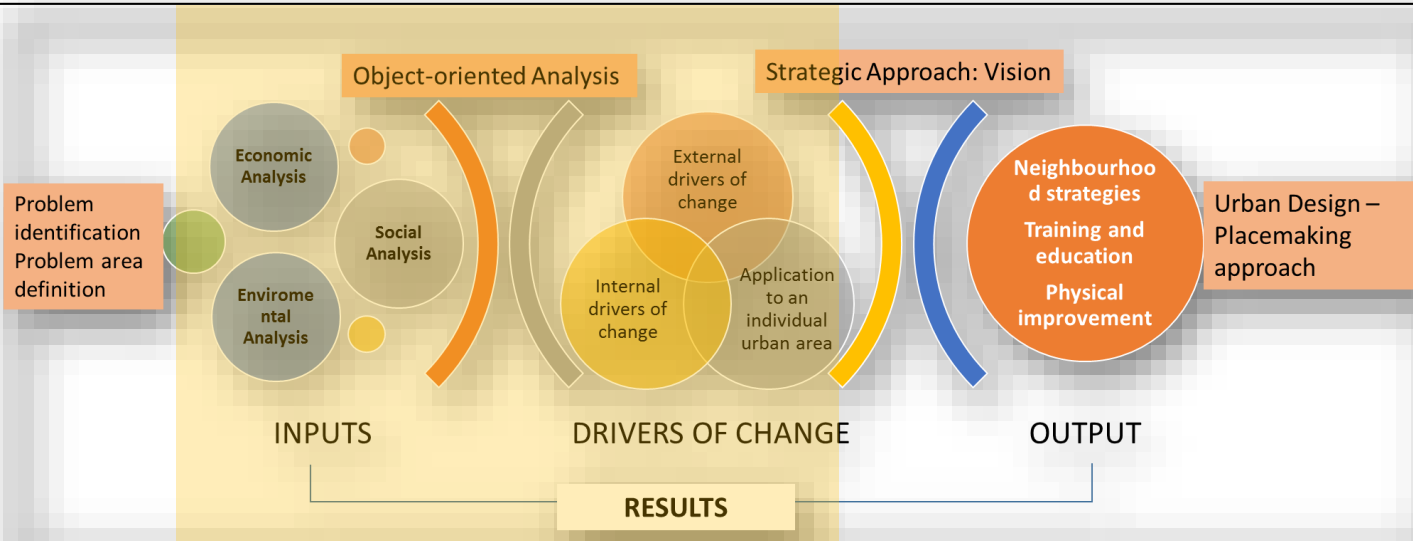
Come si realizza un'iniziativa di rigenerazione urbana: analisi di un caso studio - Belfast



Summary of Analysis and the Emerging Vision



Come si realizza un'iniziativa di rigenerazione urbana: analisi di un caso studio - Belfast



Summary of Analysis and the Emerging Vision

Mix of Uses

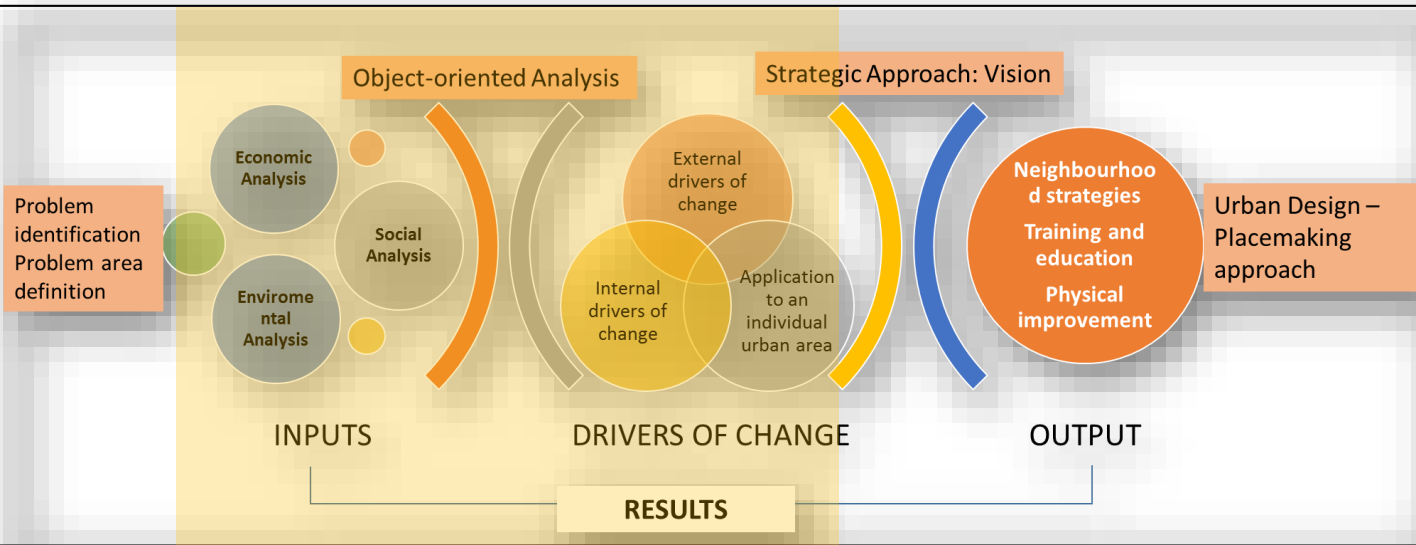
7.10 The southern and western areas of the NEQ contain the majority of the NEQ's retail offer. As the NEQ extends north, the quality and amount of retail deteriorates and the dominant use becomes offices, with large office developments focussed around Writers' Square.

7.11 There is a need to increase the mix and quality of uses in the NEQ. Residential use is limited, and there is considerable potential to develop a city centre residential community by bringing into use under-utilised upper floors. This would increase vibrancy and security within the NEQ. It will also be important to inject other uses such as restaurants, bars, sports and arts facilities to enhance the day-long life of the area.

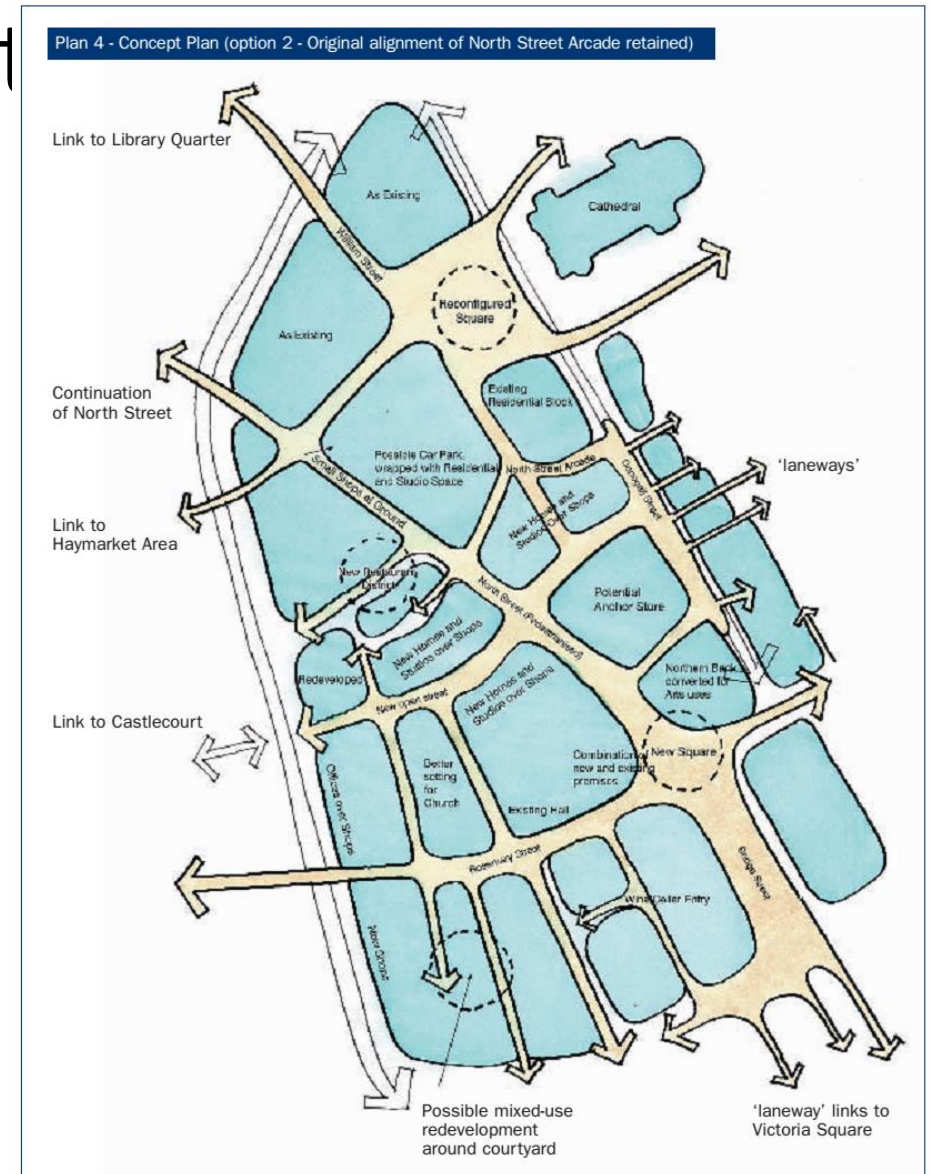
Access and Movement within the NEQ

7.12 Royal Avenue is a primary route, but has a pedestrian focus with a shared landscape surface across its width and vehicular access is restricted to buses and loading. The remaining routes are vehicle focussed, carrying two-way traffic and suffering from a high level of both legal and illegal on-street parking.

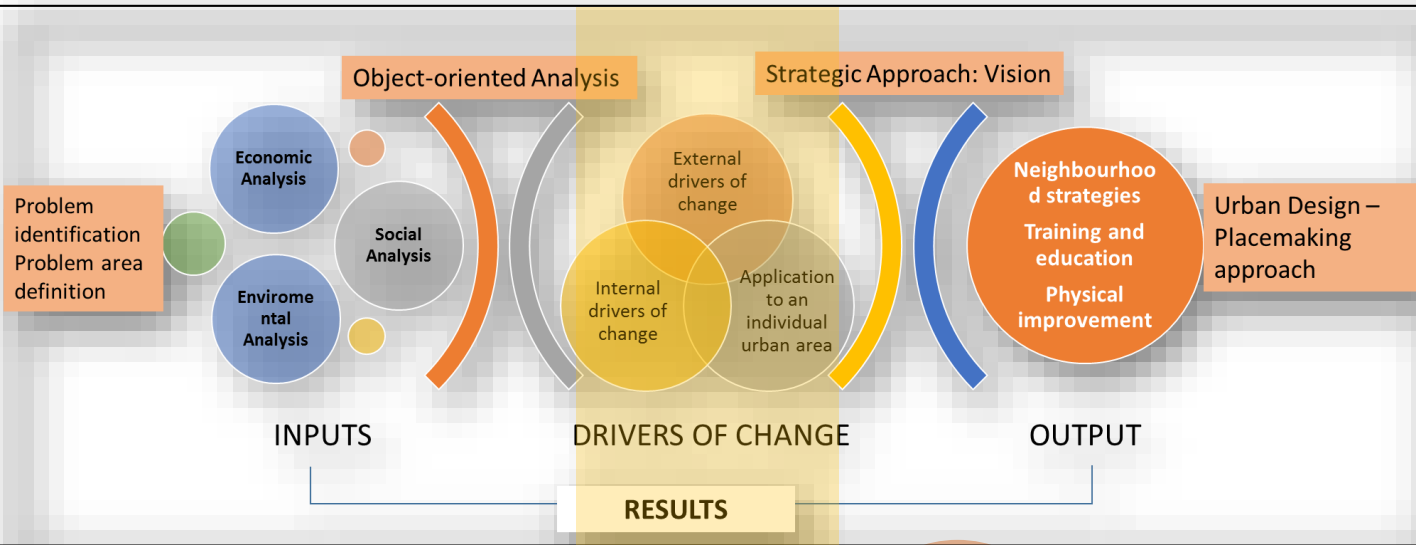
Come si realizza un'iniziativa di rigenerazione urbana: analisi di un caso studio



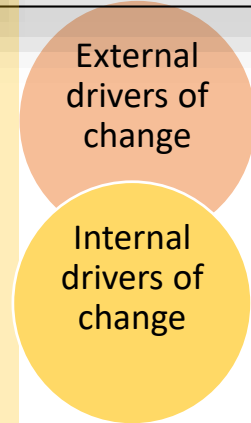
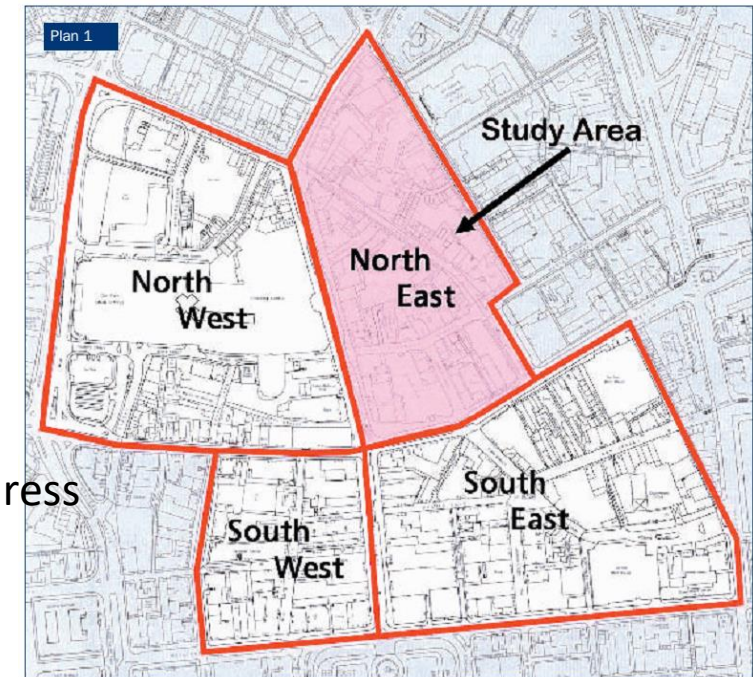
Summary of Analysis and the Emerging Vision



Come si realizza un'iniziativa di rigenerazione urbana: analisi di un caso studio - Belfast

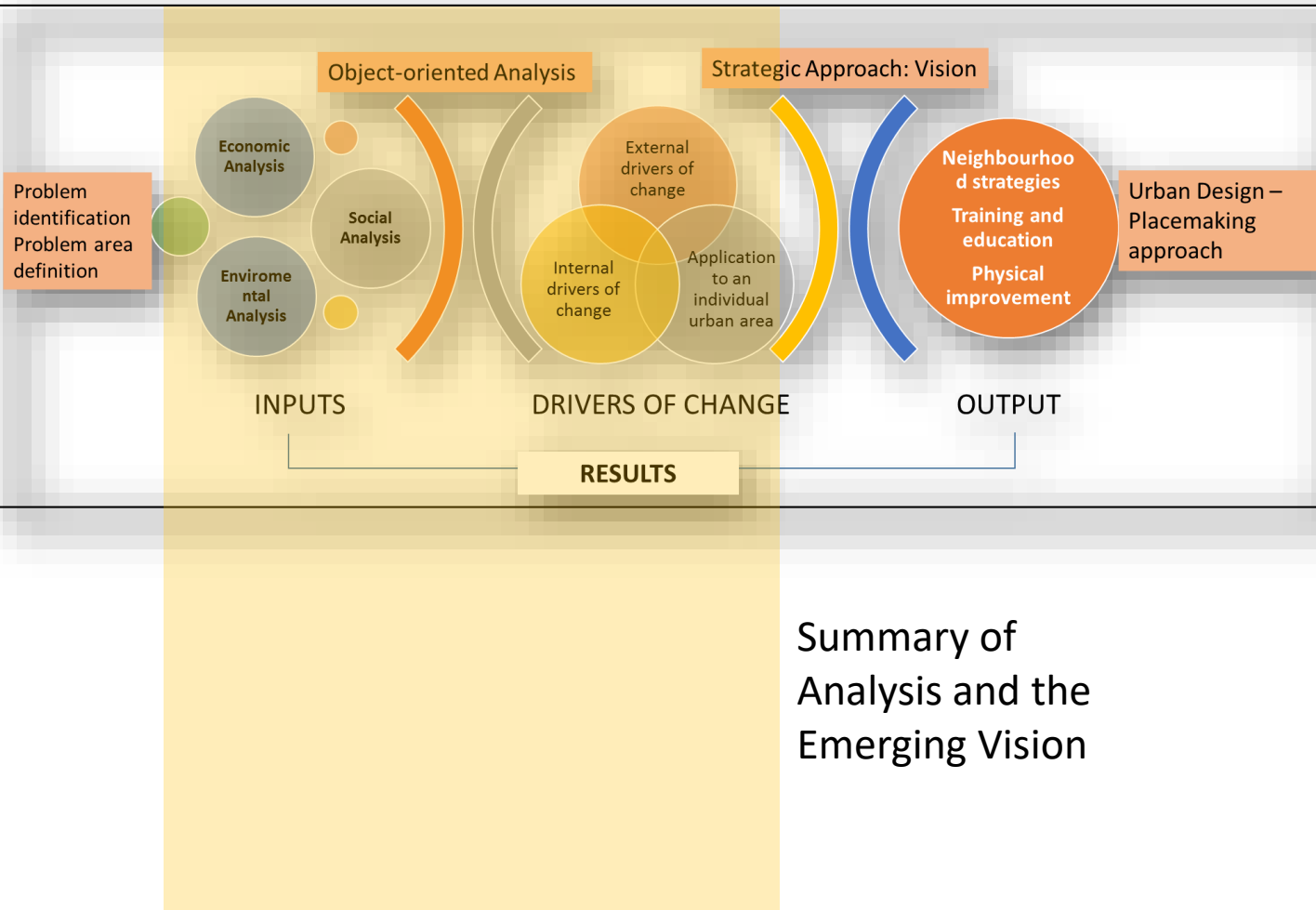


Belfast City Centre: North WEST Quarter

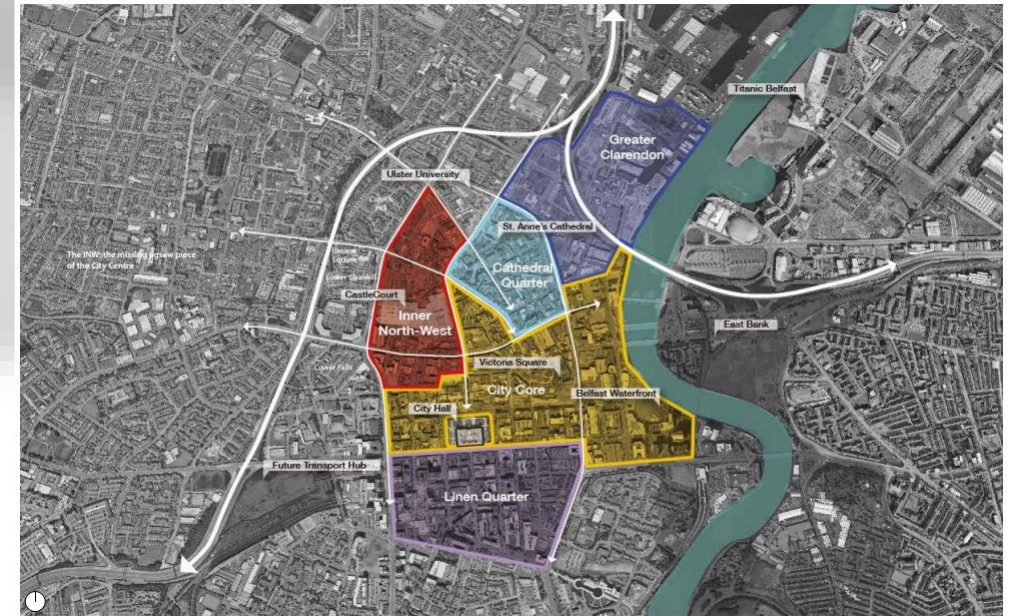


European cohesion policy: Urban Sustainable Development.
 National Urban Regeneration principles
 to tackling social, economic and physical regeneration and to redress disadvantage

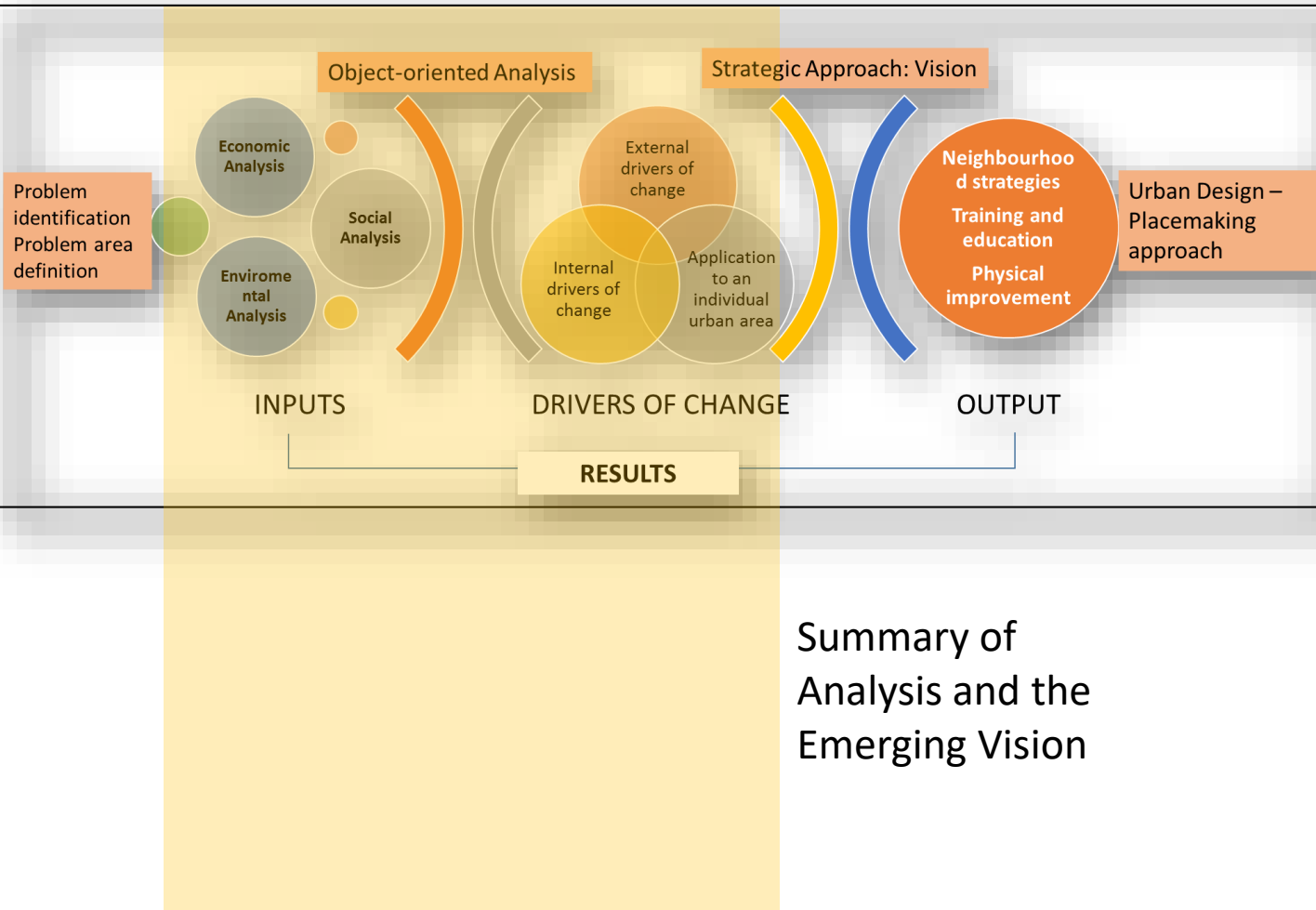
Come si realizza un'iniziativa di rigenerazione urbana: analisi di un caso studio - Belfast



Summary of Analysis and the Emerging Vision

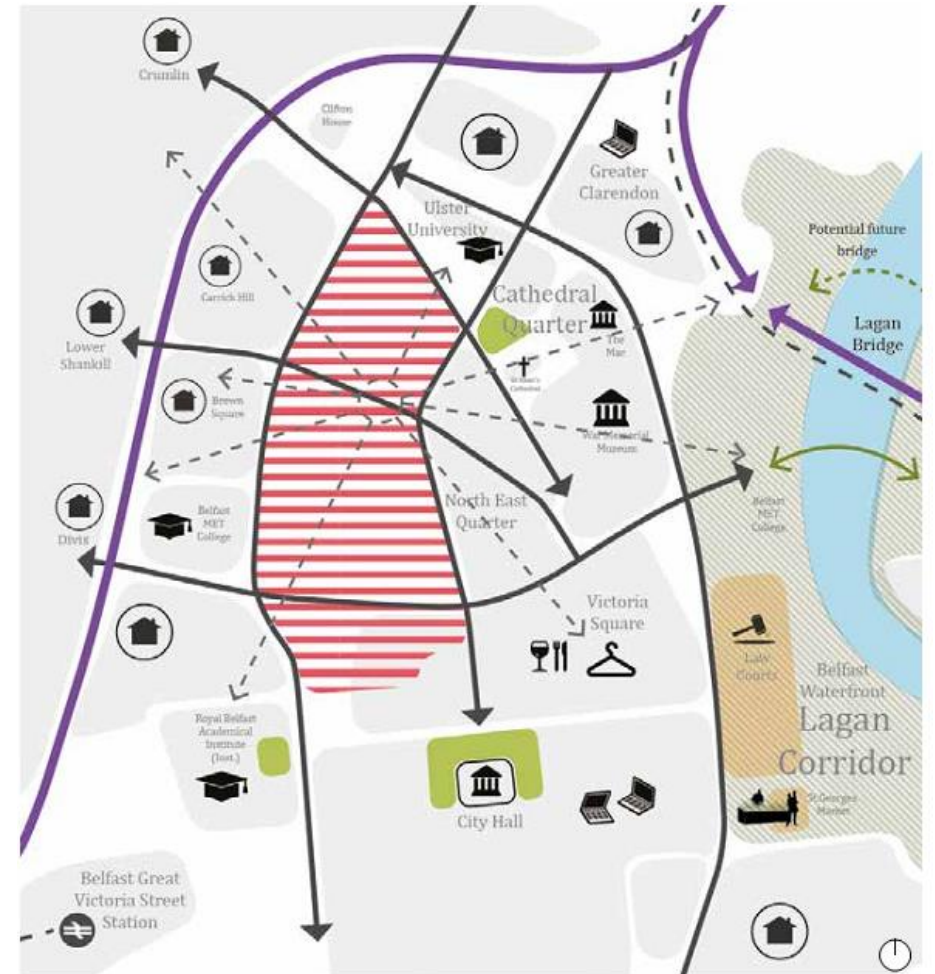


Come si realizza un'iniziativa di rigenerazione urbana: analisi di un caso studio - Belfast

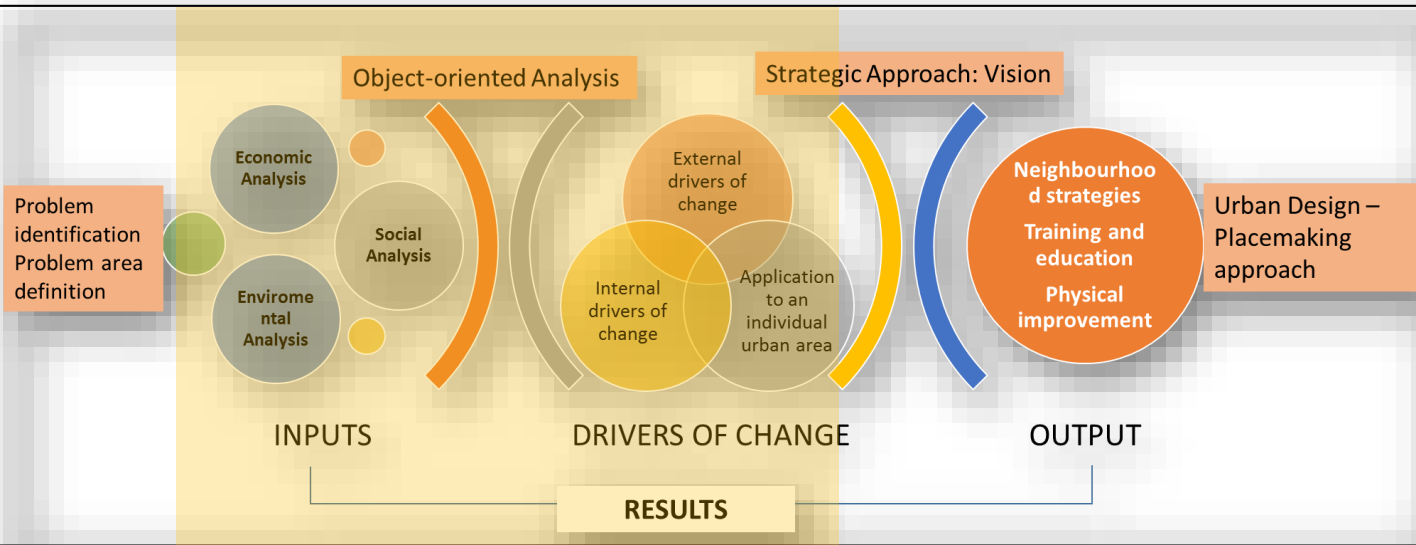


Summary of Analysis and the Emerging Vision

Surrounding condition

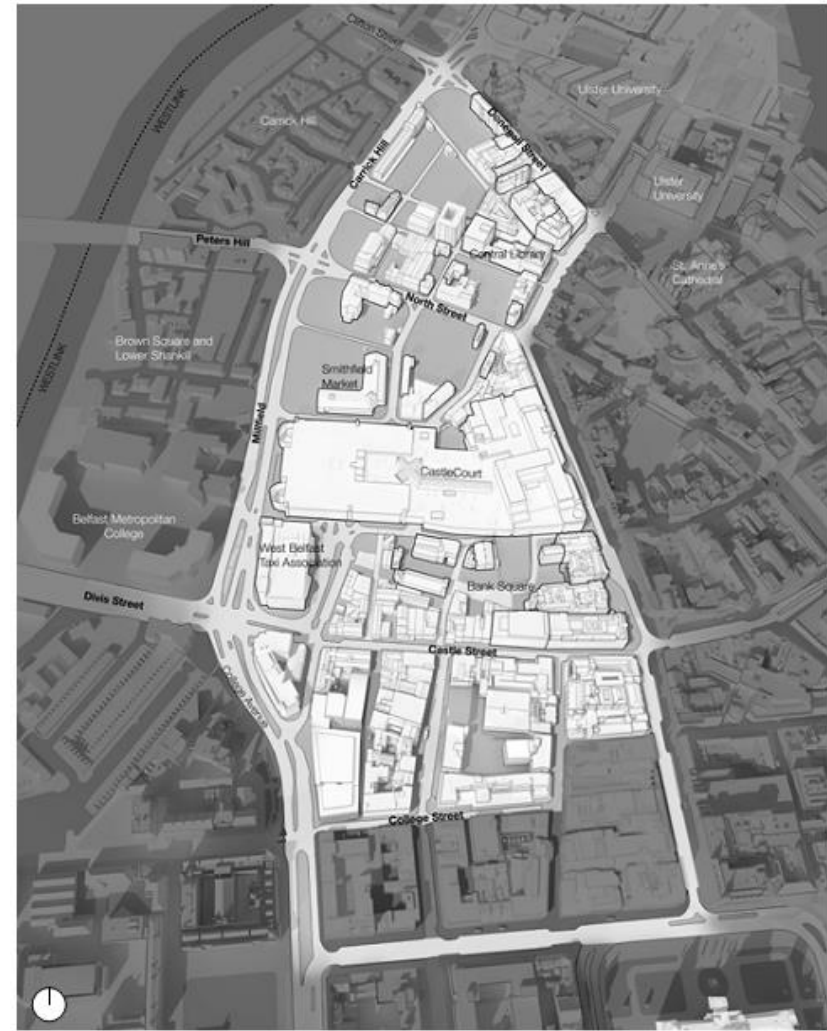


Come si realizza un'iniziativa di rigenerazione urbana: analisi di un caso studio - Belfast

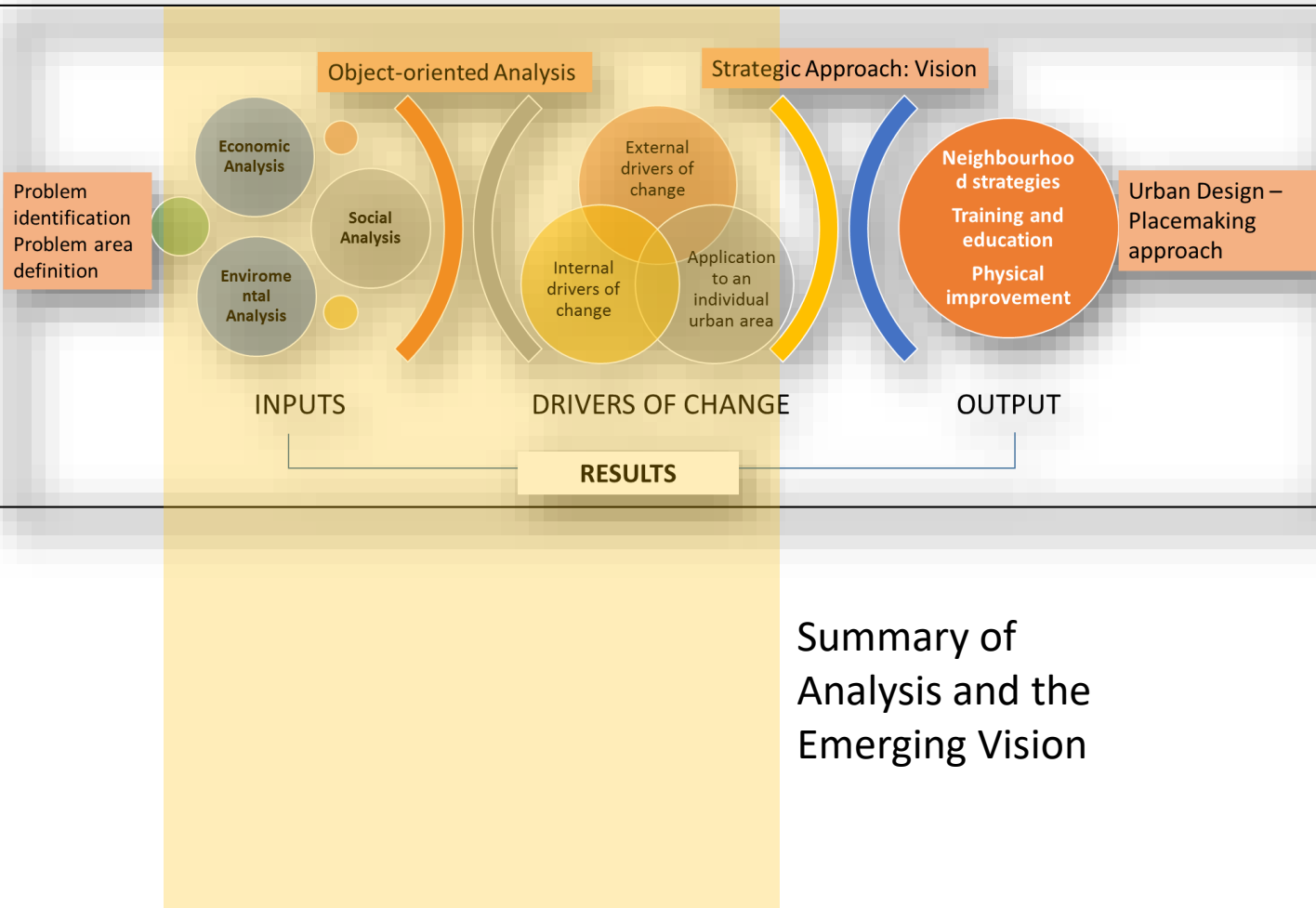


Summary of Analysis and the Emerging Vision

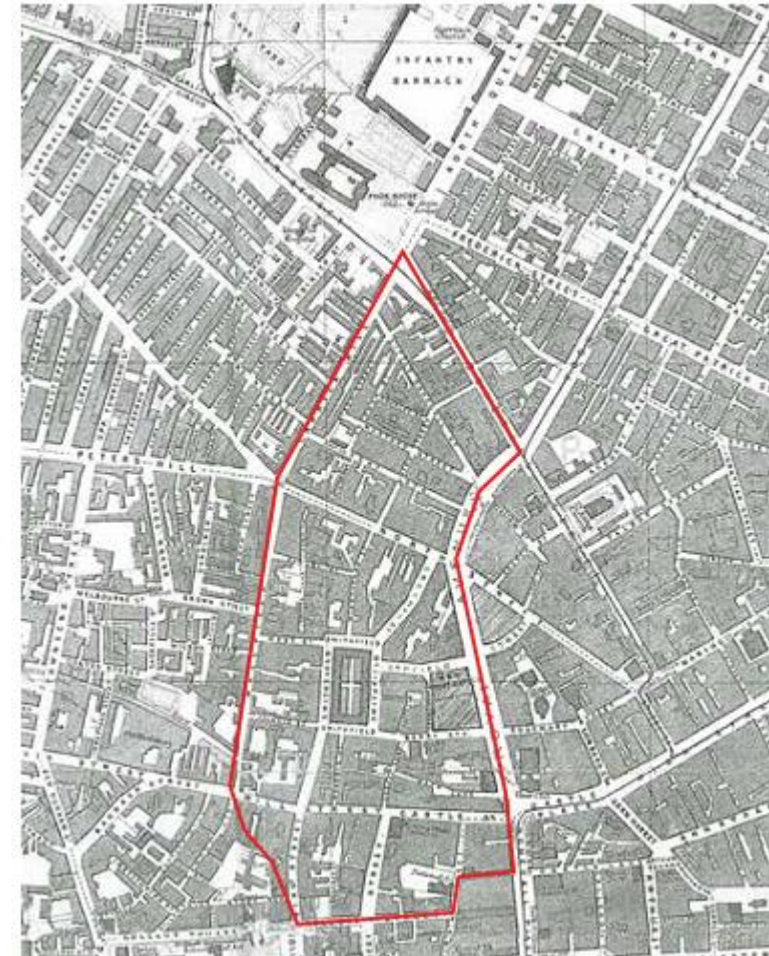
The site



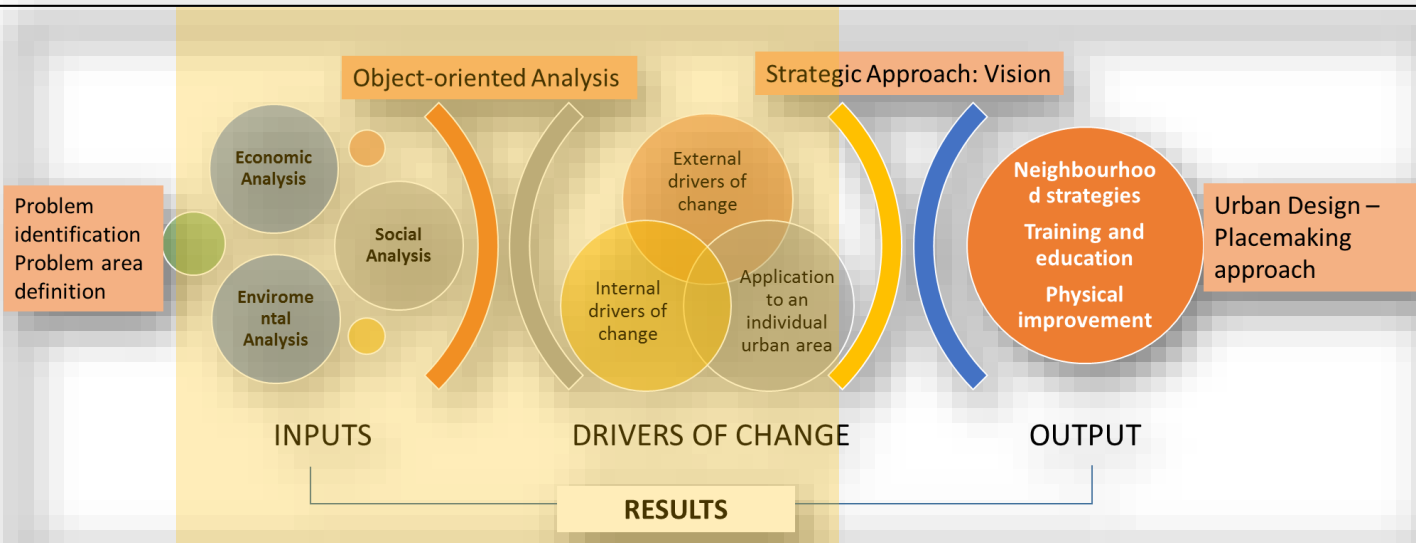
Come si realizza un'iniziativa di rigenerazione urbana: analisi di un caso studio - Belfast



The historical context

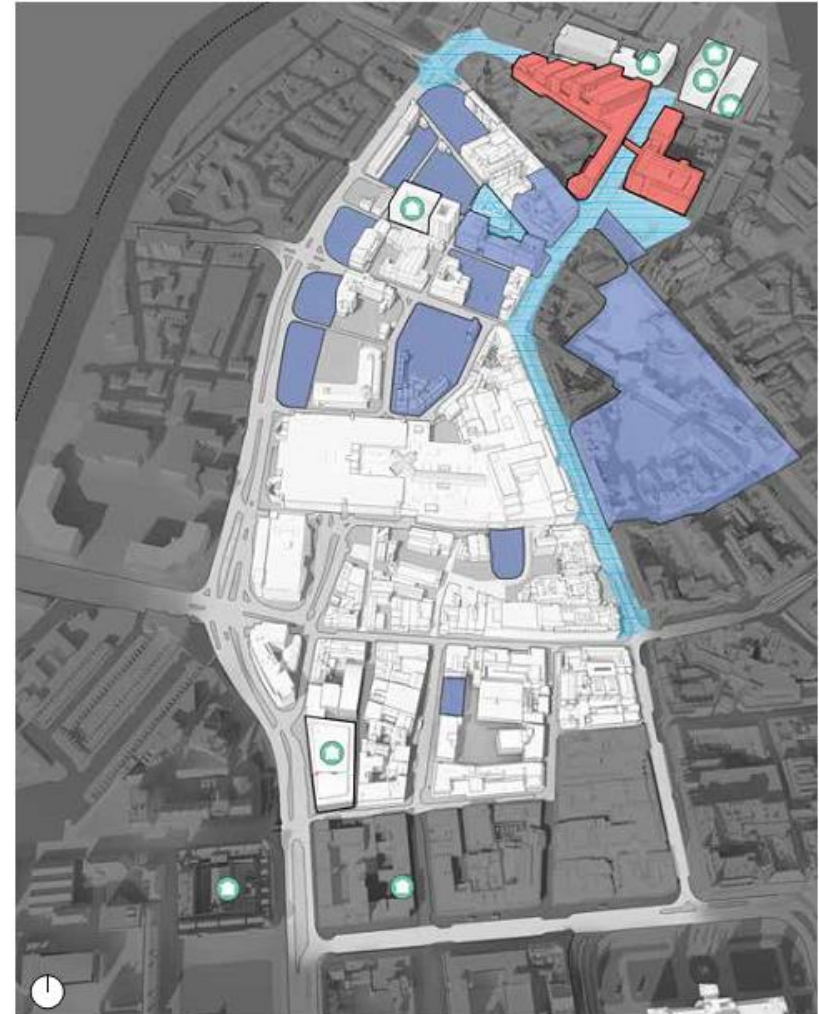


Come si realizza un'iniziativa di rigenerazione urbana: analisi di un caso studio - Belfast

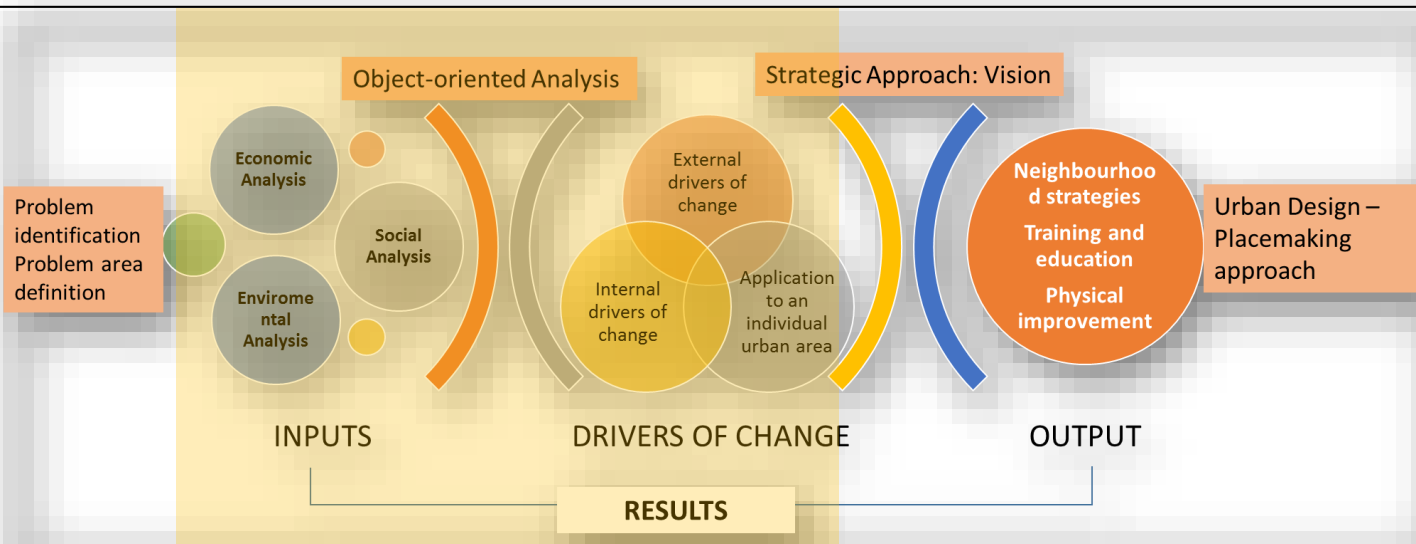


Summary of
Analysis and the
Emerging Vision

The emerging context

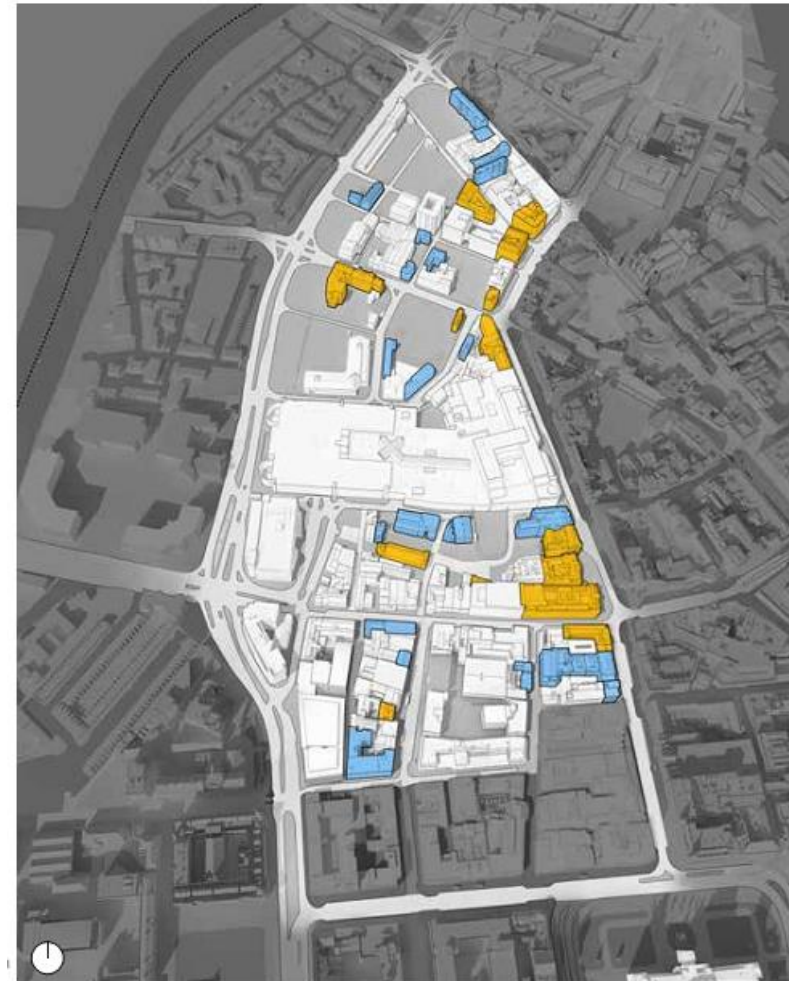


Come si realizza un'iniziativa di rigenerazione urbana: analisi di un caso studio - Belfast

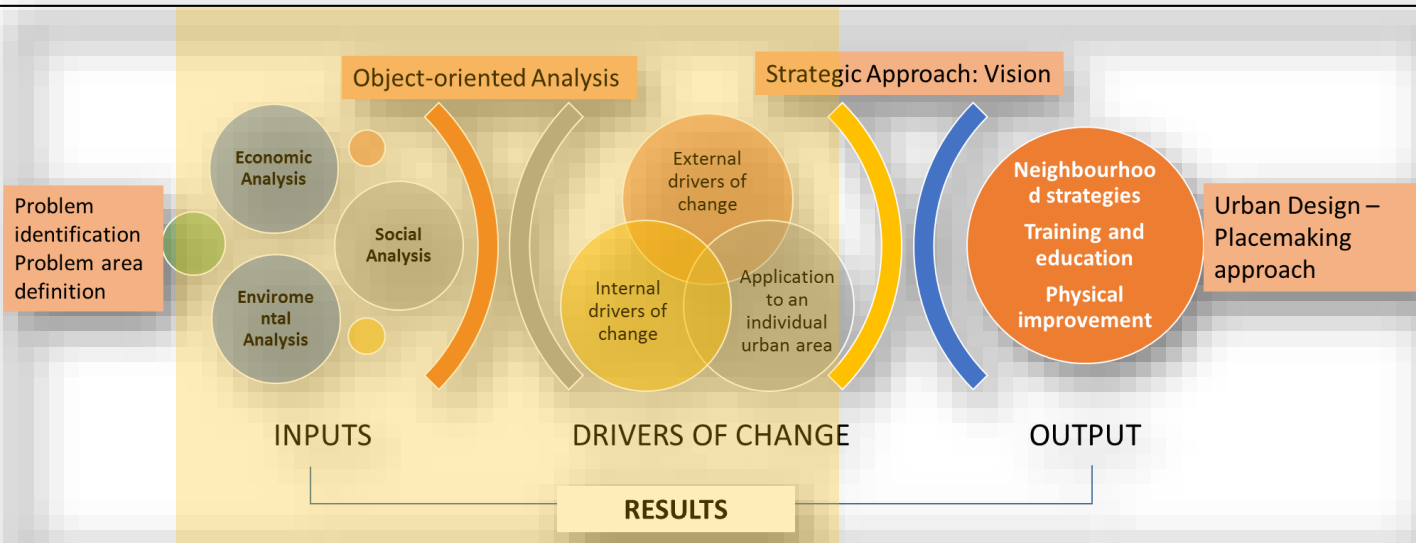


Summary of
Analysis and the
Emerging Vision

The assets

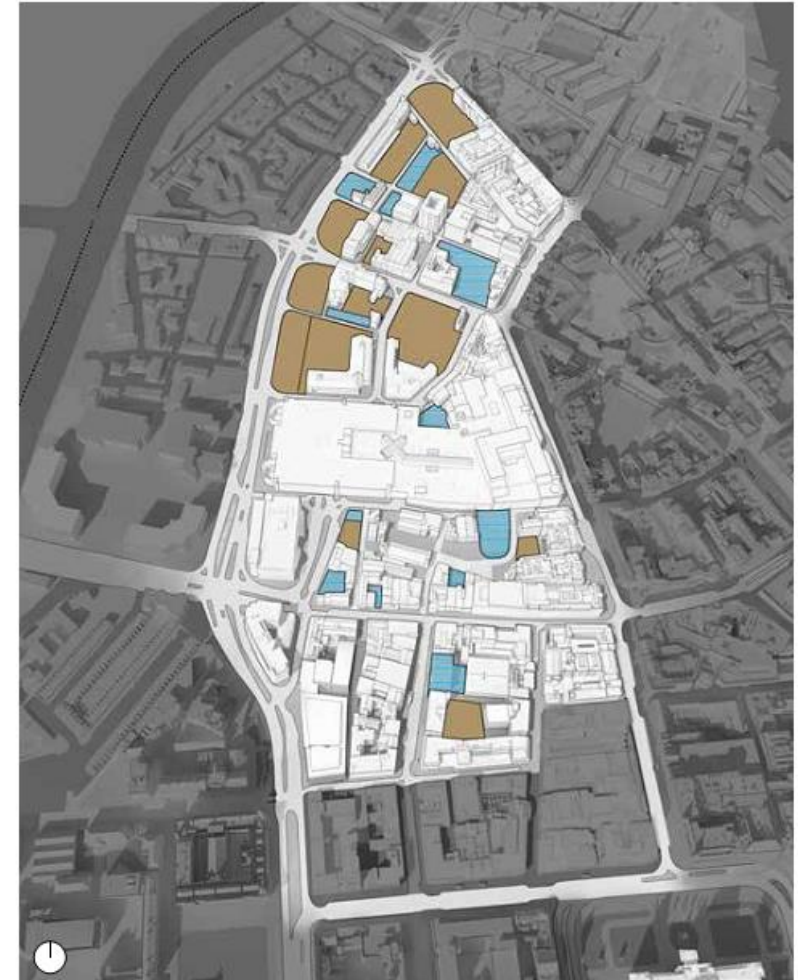


Come si realizza un'iniziativa di rigenerazione urbana: analisi di un caso studio - Belfast

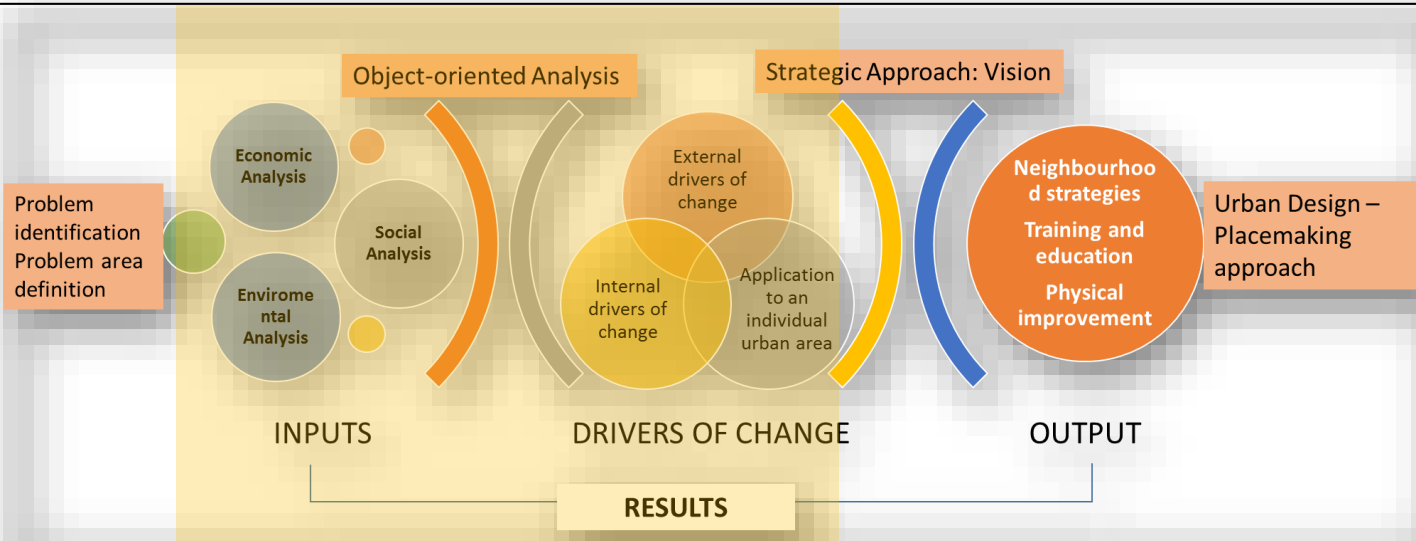


Summary of
Analysis and the
Emerging Vision

The underused sites

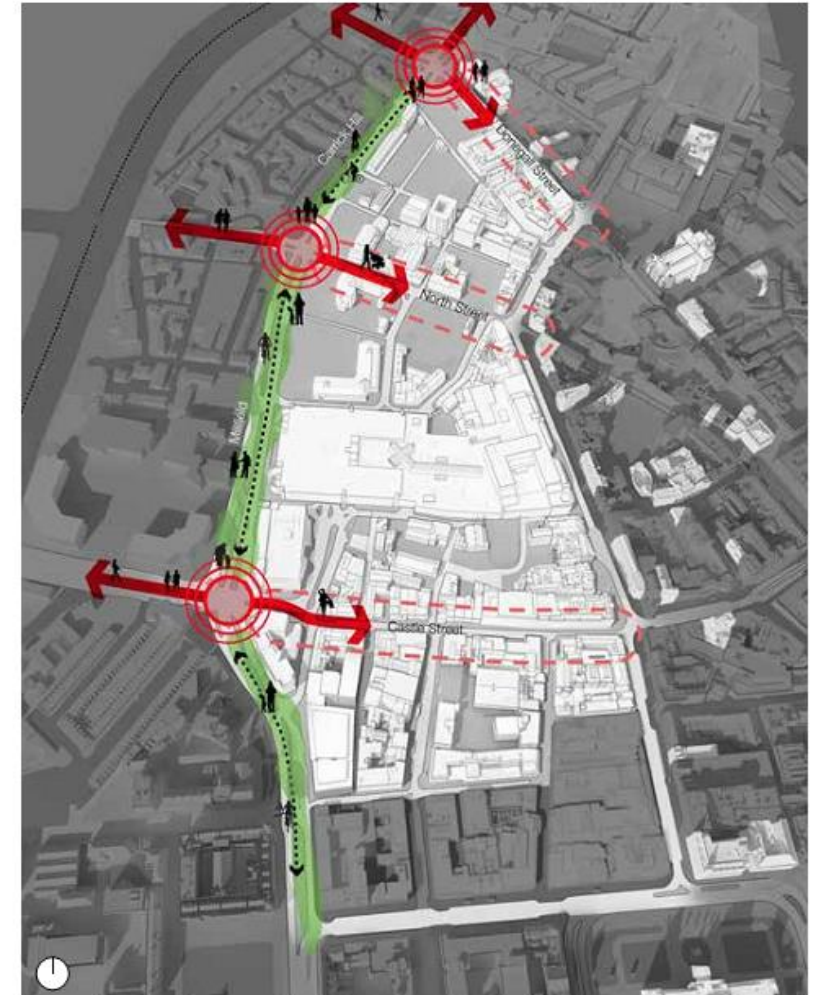


Come si realizza un'iniziativa di rigenerazione urbana: analisi di un caso studio - Belfast

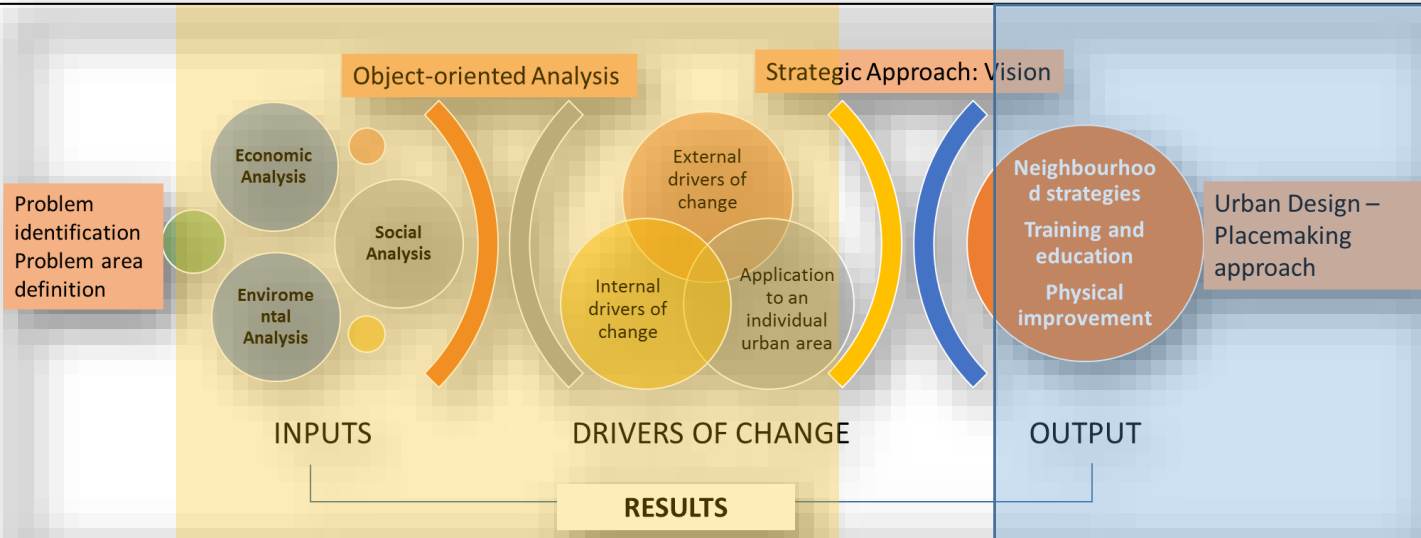


Summary of Analysis and the Emerging Vision

The linkages



Come si realizza un'iniziativa di rigenerazione urbana: analisi di un caso studio - Belfast

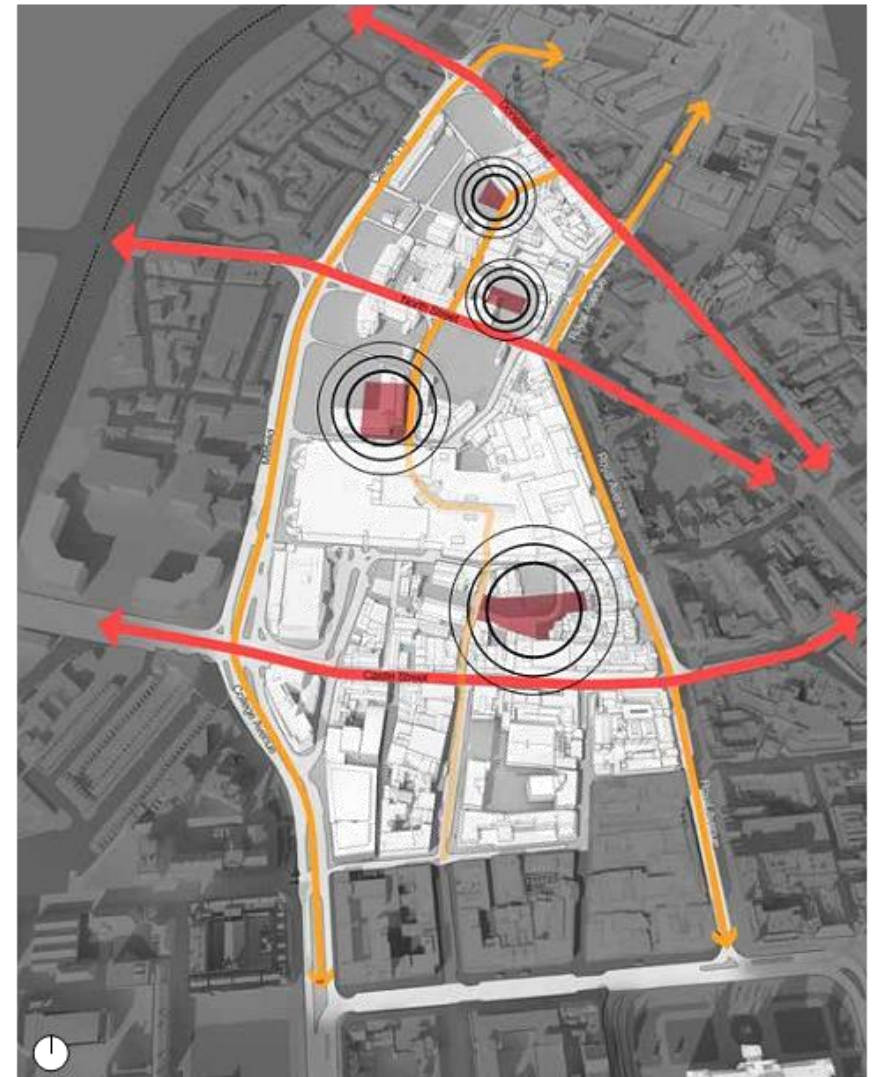
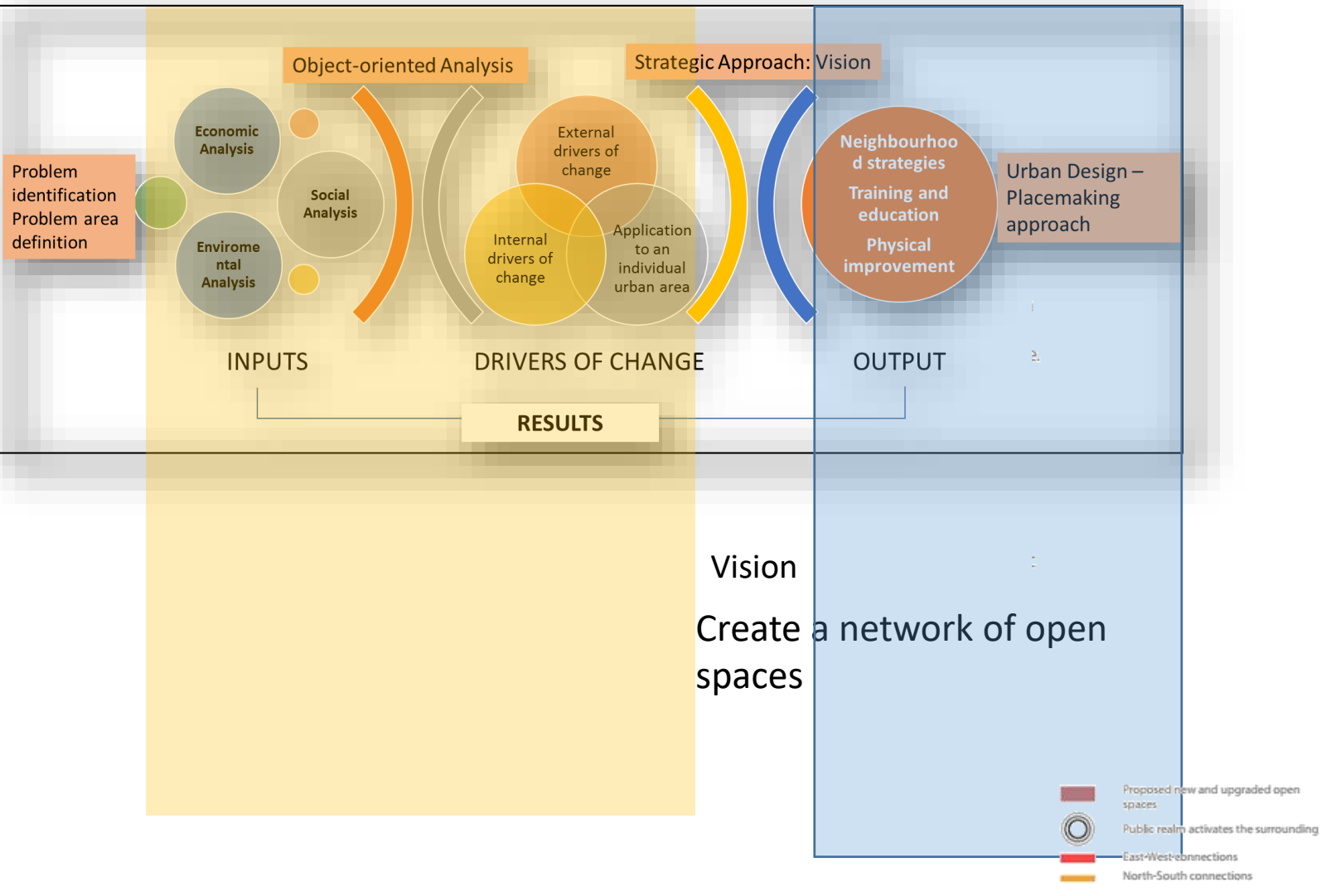


Vision

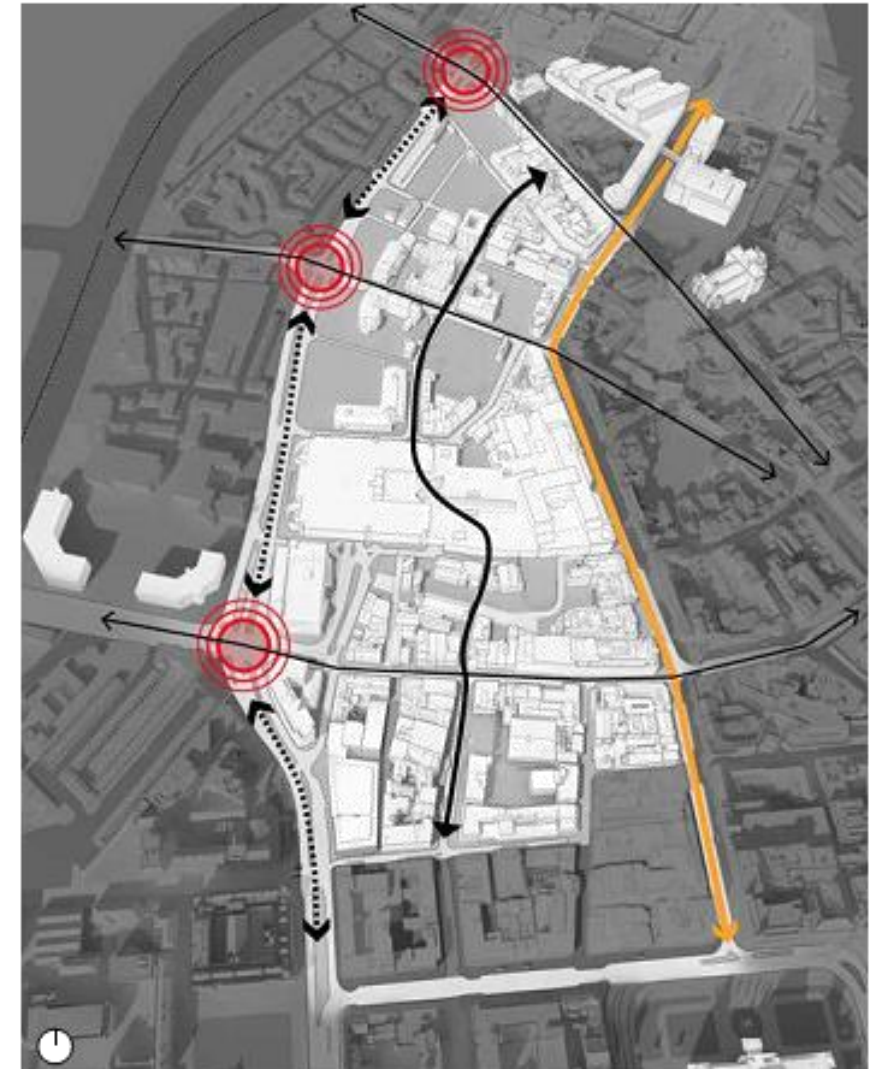
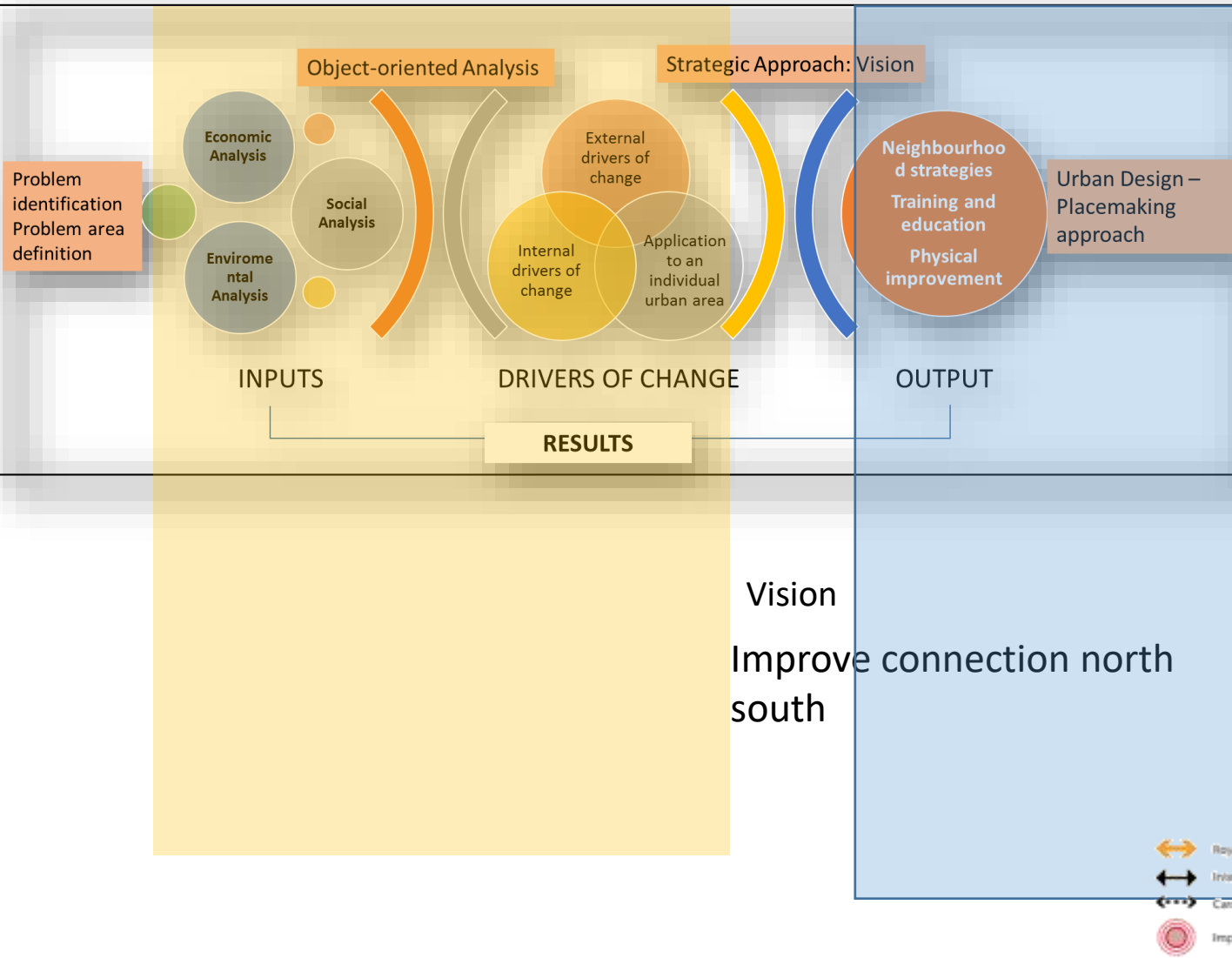
Re-establish physical and visual connections within the City Centre through arterial routes and gateways;
 x Link development opportunities e.g. North Foreshore, Crumlin Road (Cathedral Quarter to maximise economic, social and cultural benefits to area;
 x Build on Port and infrastructural advantage; and
 x Address diversity, recognise difference and promote non-contentious uses on interfaces and “shatter-zones” i.e. non-functioning areas of dereliction, vacancy and under use



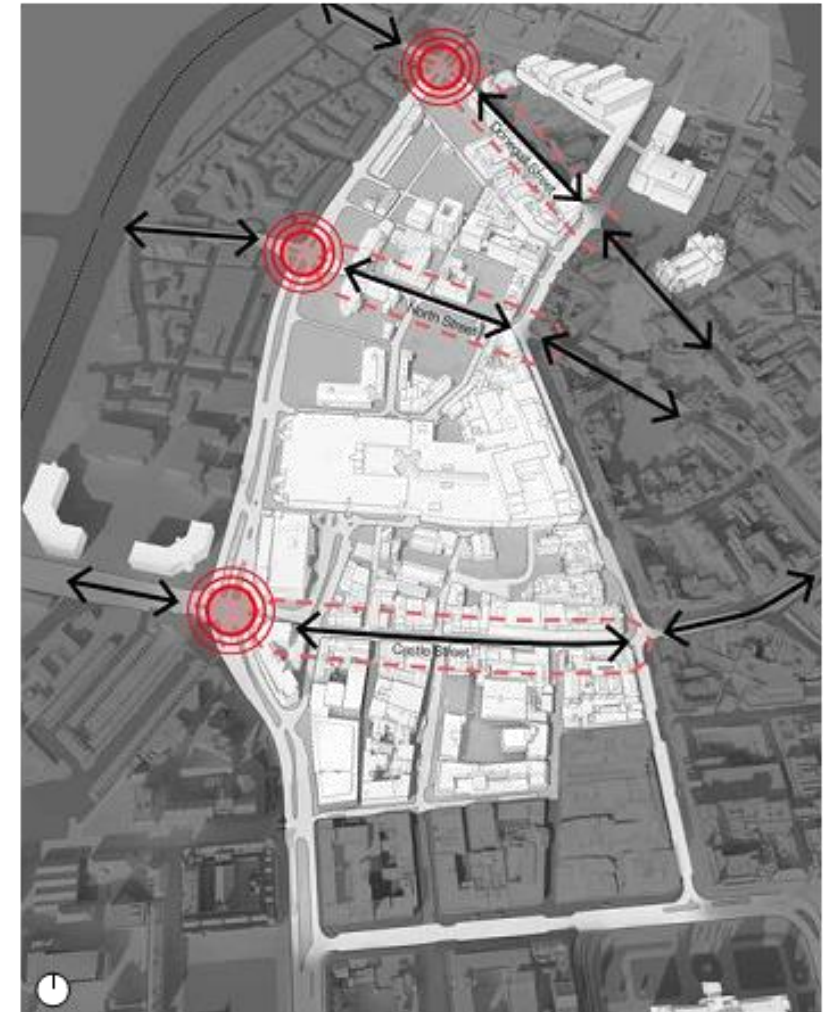
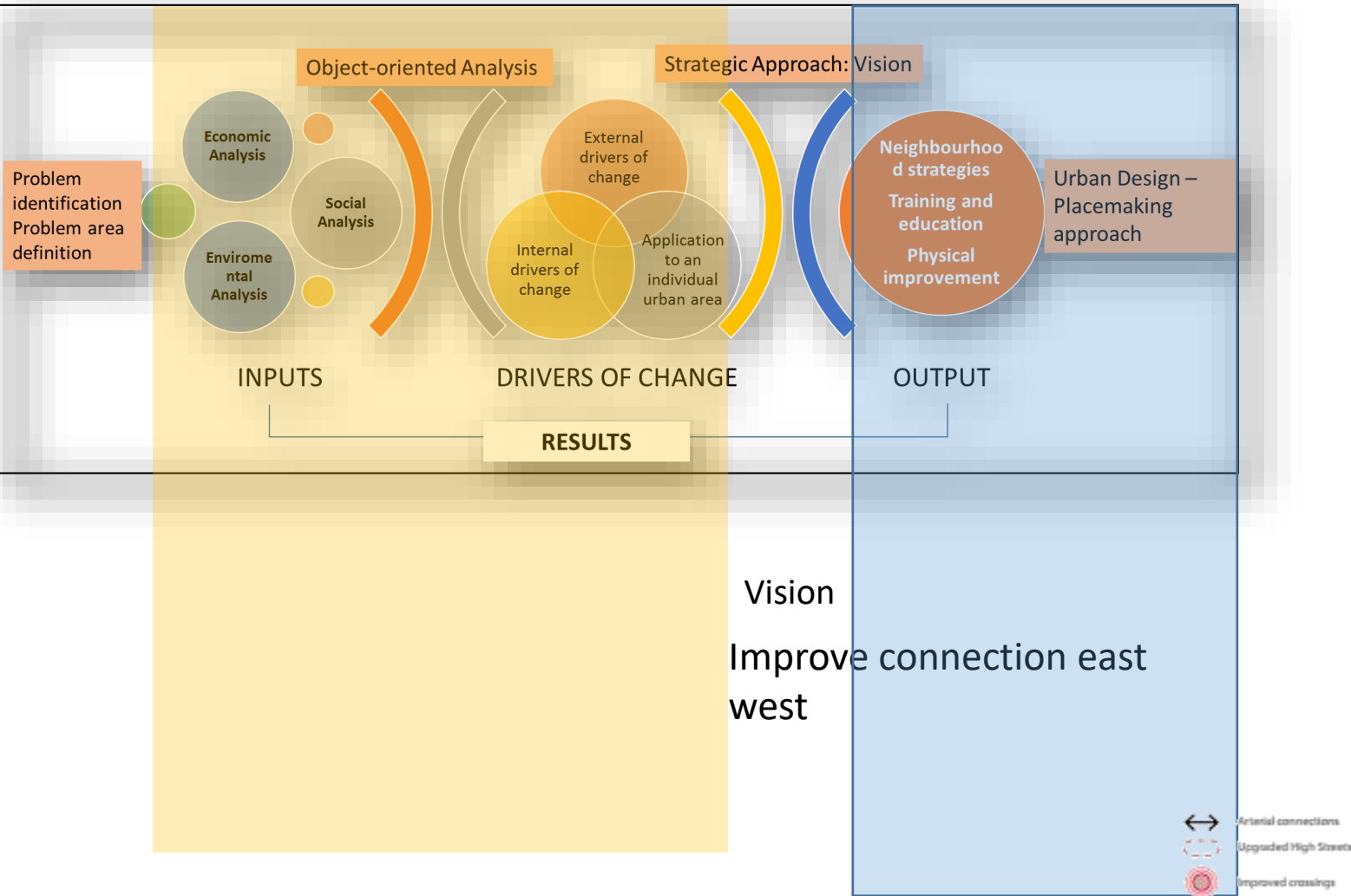
Come si realizza un'iniziativa di rigenerazione urbana: analisi di un caso studio - Belfast



Come si realizza un'iniziativa di rigenerazione urbana: analisi di un caso studio - Belfast



Come si realizza un'iniziativa di rigenerazione urbana: analisi di un caso studio - Belfast



at
as

gn-
g

-   Retail, food & beverage
-  Residential
-  Workspace
-  Innovative industry
-  Student residences



Seven principles of TOD



1. Safe Access
2. Public Spaces
3. Cultural Landscapes
4. Integrated Transport
5. Compact Development
6. Transit Supportive Uses
7. Travel Demand Management

Concept Proposals

- Completing street networks
- Developing street hierarchy



Concept Proposals

- Connecting open and public spaces
- Preserving natural and built heritage



Navanagar Implementation Area

Proposed Central Spine



Proposed plan View of Central Spine – Neighborhood Plaza



History

Contemporary
needs

Local identity

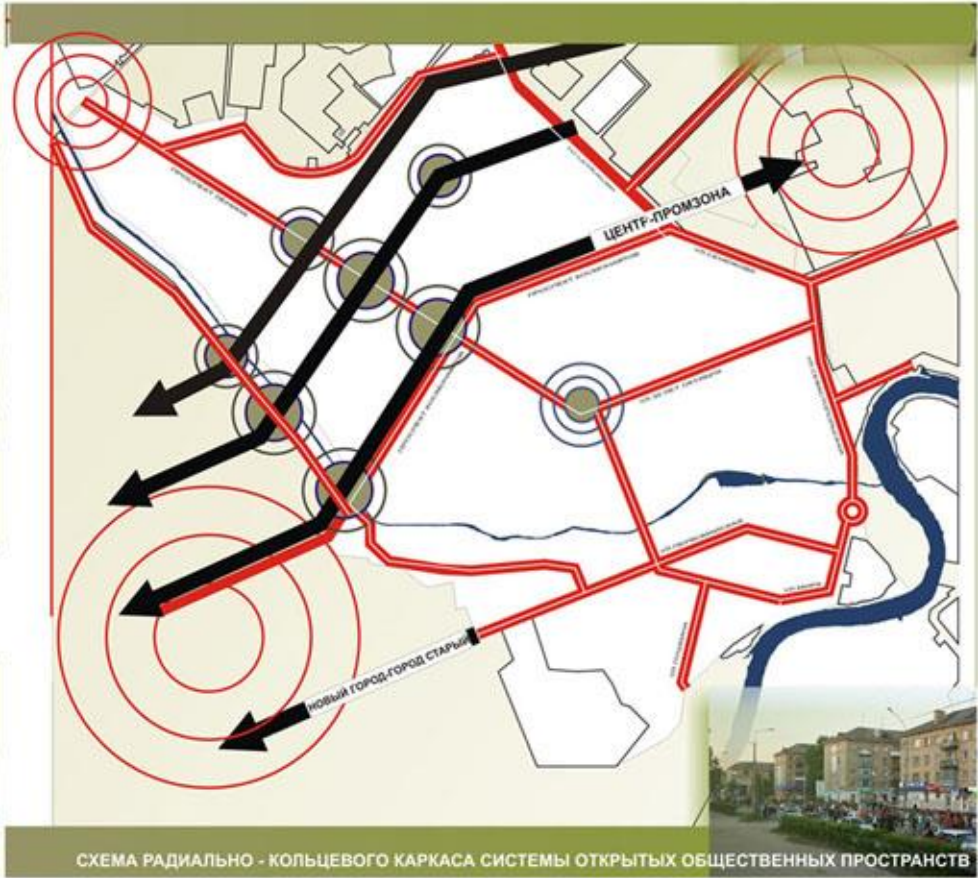
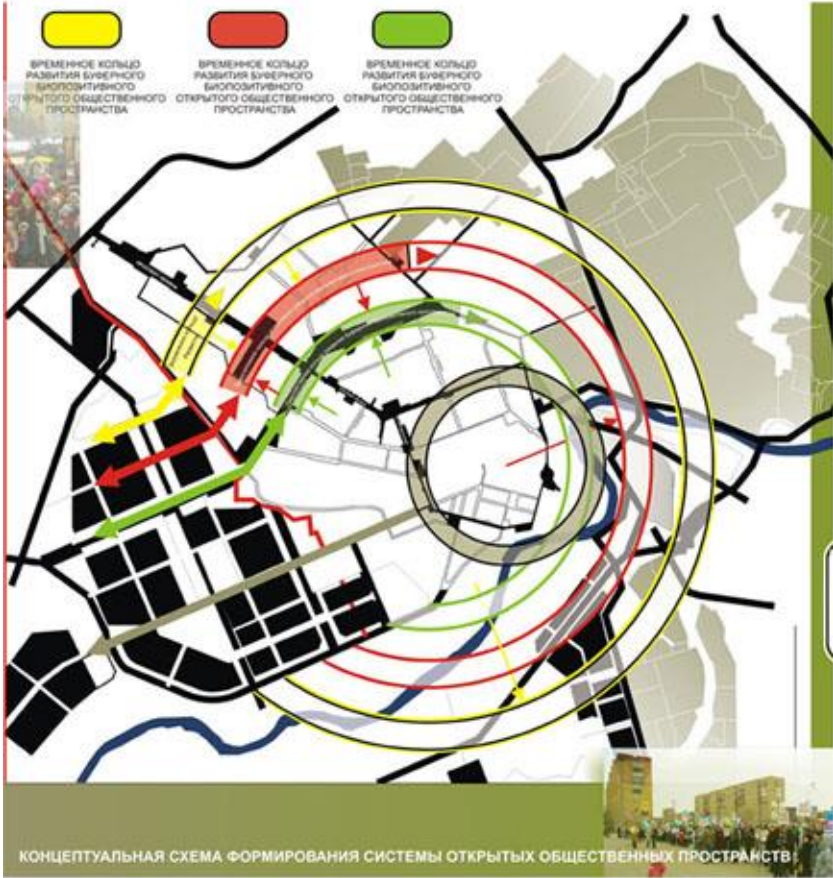


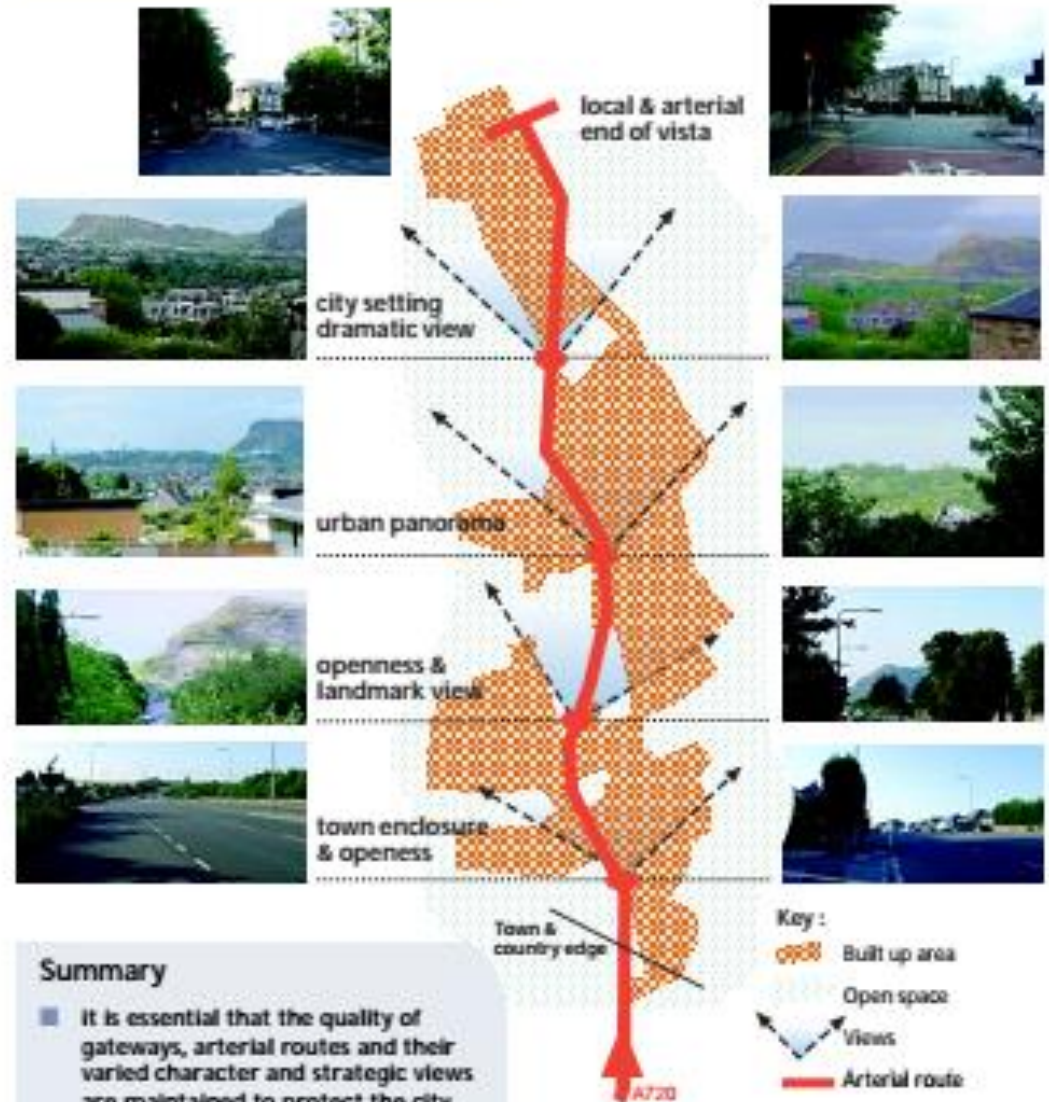
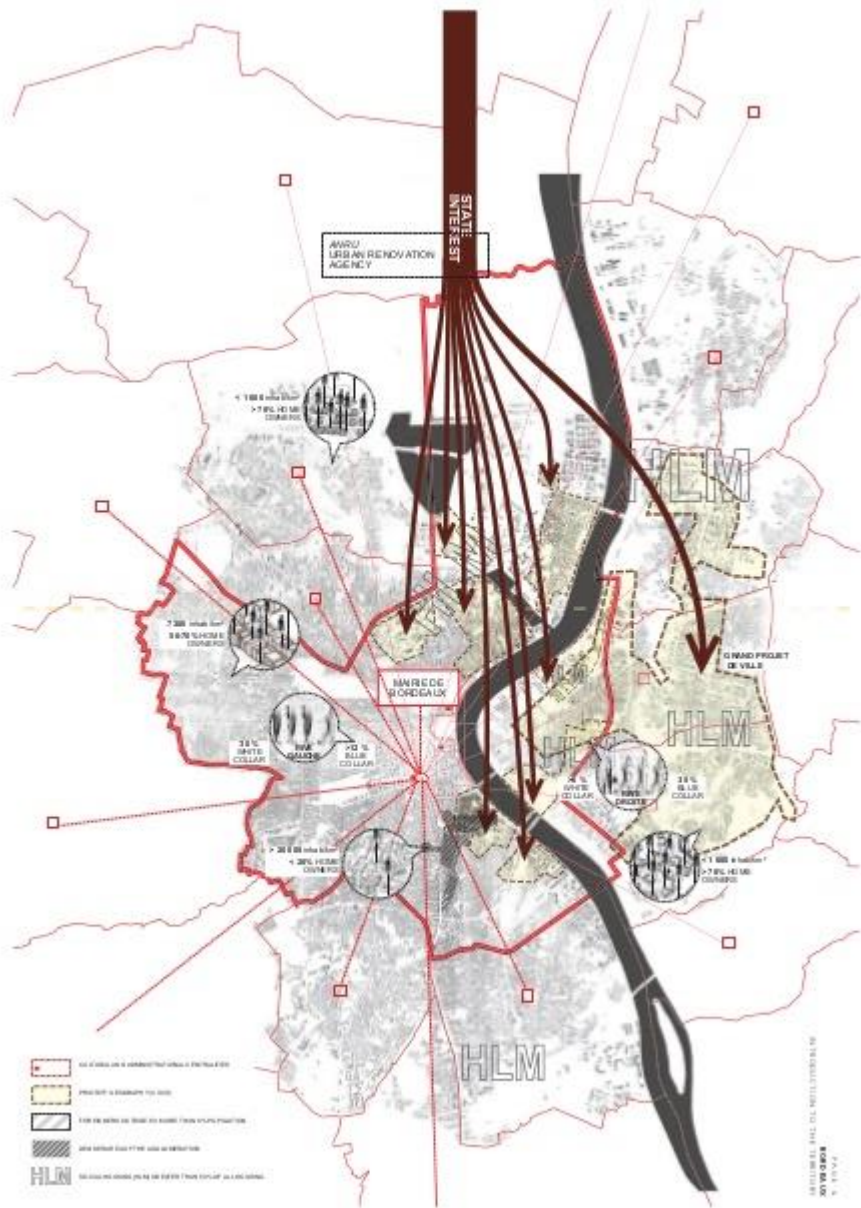
Connections

FLOWs

PEDESTRIAN STREET
Multimode transportation
SYSTEM

CONCEPTION OF THE FORMING OF CITY OPEN PUBLIC SPACES SYSTEM



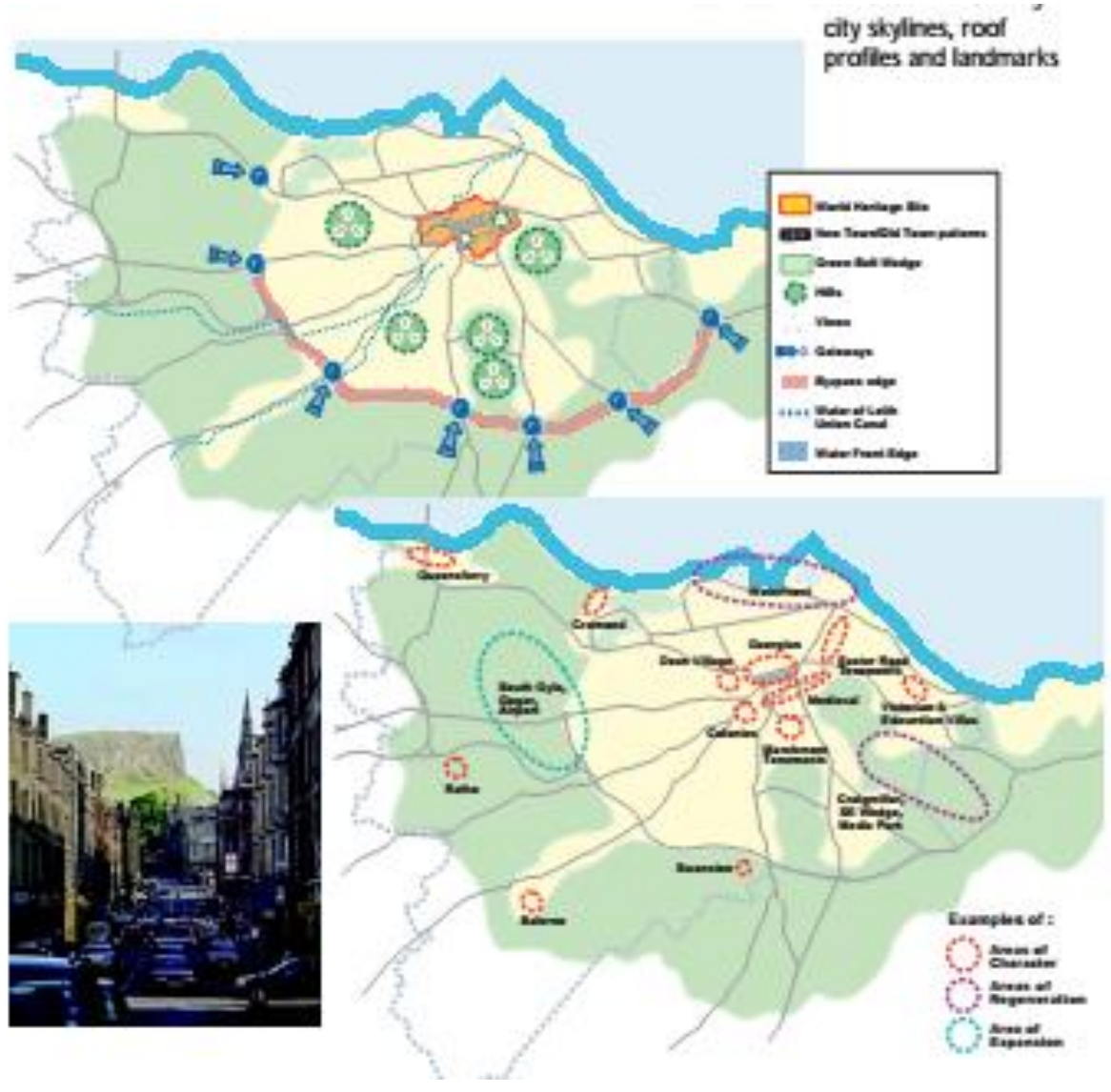
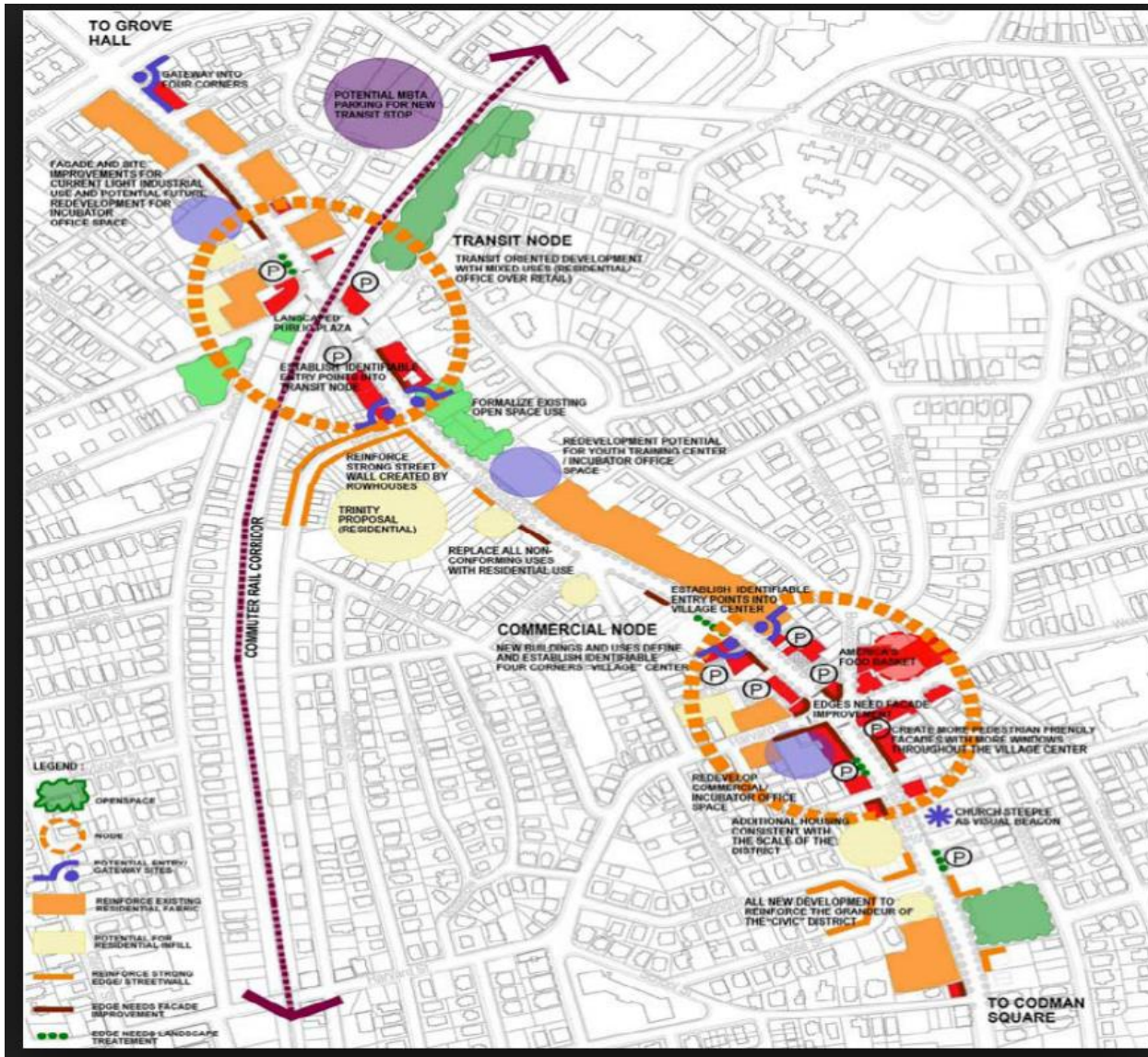


Summary

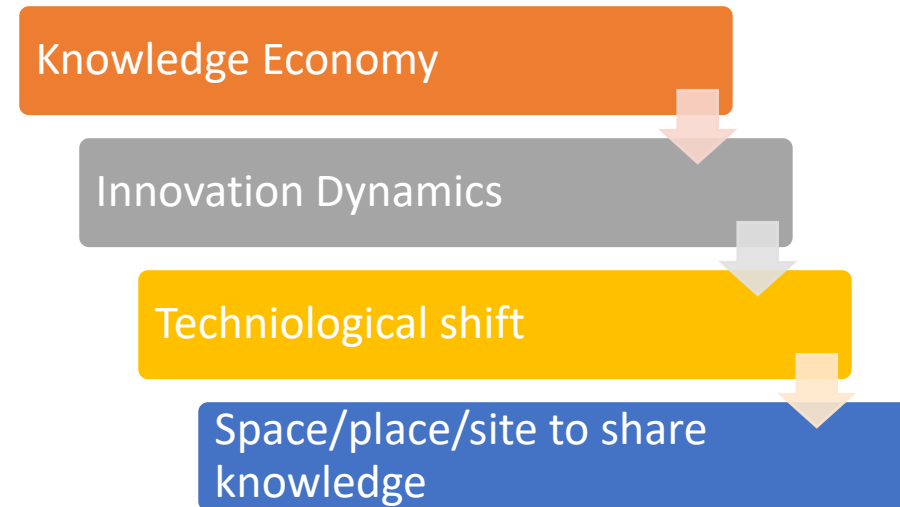
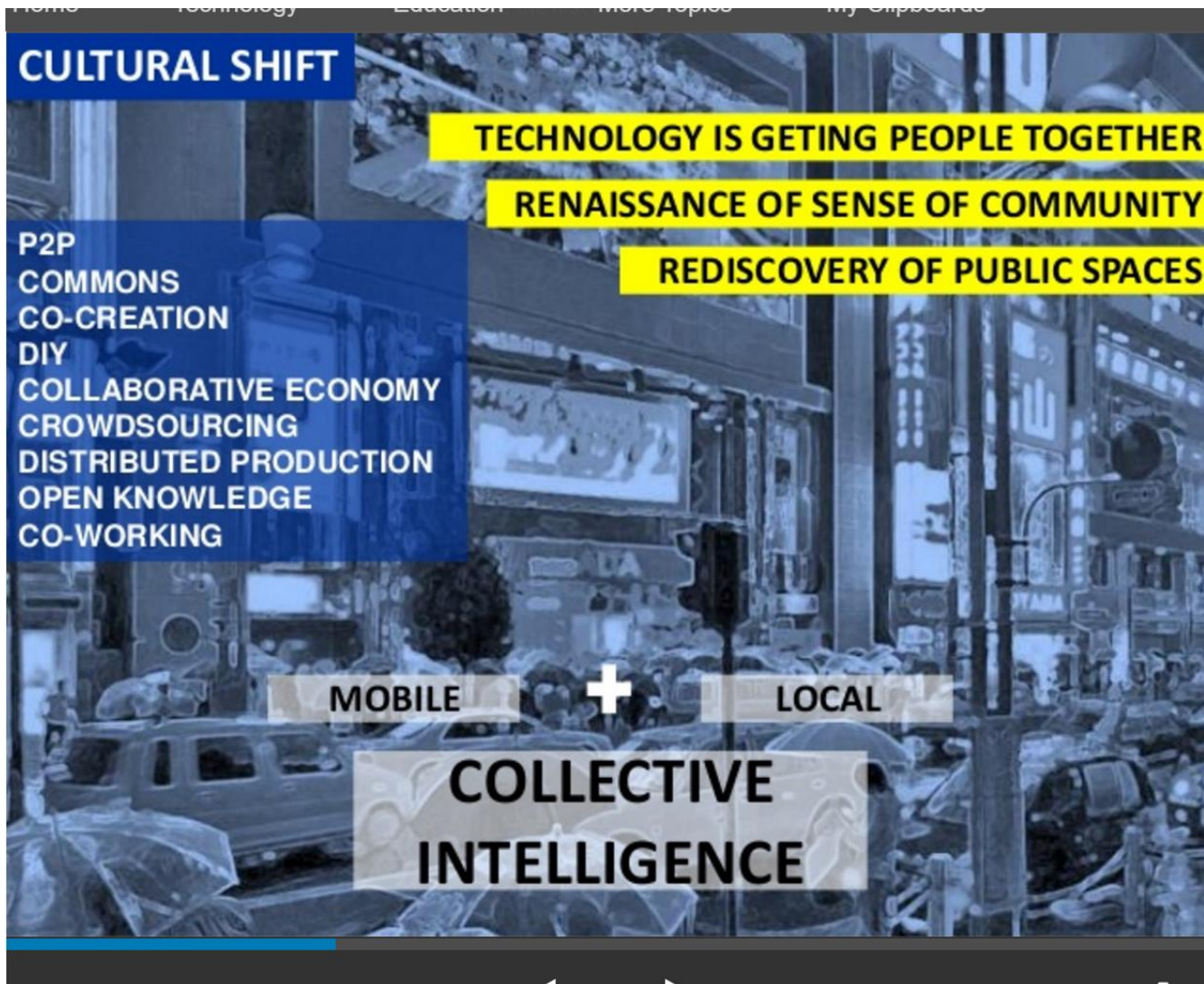
- It is essential that the quality of gateways, arterial routes and their varied character and strategic views are maintained to protect the city image and legibility
- new developments along these locations should be of high quality urban design and architecture. This will involve consideration of their context and providing them with appropriate settings

Arterial route example :
(City edge to edge of inner city)
character •

interplay of substantial open space and low rise residential with striking views of urban setting



External Drivers of Change



Characteristics of Innovation Spaces:

The growth of innovation spaces is creating real confusion over their differences: what services they provide, how and when they contribute to the process of innovation, and whom they help.

Incubator

Where startups are supported to “incubate” potentially disruptive ideas at an early stage. Programs can include coaching and networking. Spaces can include wet labs, dry labs and office space.⁶ Reduced rent or month-to-month leases are typical. Tech incubators form another new and growing niche.

Accelerator

Where groups of experienced business owners and investors “accelerate” a cohort of companies through a short but intensive program, such as three to four months, finishing with a “demo” or “pitch” day.⁷ Accelerators often invest in cohorts in exchange for a share of equity.⁸

Co-working space

An office or working environment shared by people who are self-employed or work for different employers. Most spaces charge monthly rental fees for desks and/or other types of office space and equipment. Many share a goal of creating environments that foster connections and creativity.⁹

Start-up space

An environment providing startups with the space and resources needed to test and nurture ideas. Many offer different workspaces including labs. Increasingly combined with incubator, accelerator or co-working space.

Innovation Center

Private (corporate) or public spaces with state-of-the-art technologies designed to advance ideas and product development. Variations exist given: economic focus (e.g., pharma vs. robotics); target audience (e.g., companies, start-ups, students); and integration of other activities (corporate offices, incubators, co-working spaces, shared laboratory facilities).



Knowledge Economy

Innovation Dynamics

Technological shift

Space/place/site to share knowledge